Meridian Solar Farm

EN010169

Volume 6

Environmental Statement

6.3 ES Appendix 8-2: Historic Environment Desk Based Assessment - Appendix D.1 - Part 3

APFP Regulation 5(2)(a)

Infrastructure Planning (Applications: Prescribed Forms and Procedure) Regulations 2009

March 2026



Processed Gradiometer Data – Greyscale Plot - Detailed

Figure 5.93

2 nT
-1 nT

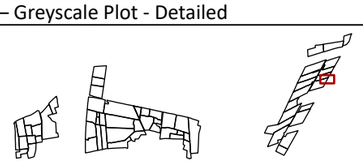

N

0 30m

Scale: 1:1,250 @ A3

Drawing Number: 05/40648/GEO/5.93	
Created by: AC	Date: 18/06/2025
Checked by: SO	Date: 18/06/2025
Approved by: SO	Date: 18/06/2025

AOC Archaeology Group



Processed Gradiometer Data – Greyscale Plot - Detailed

Figure 5.94

2 nT
-1 nT

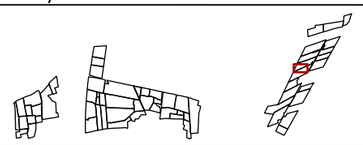

N

0 30m

Scale: 1:1,250 @ A3

Drawing Number: 05/40648/GEO/5.94	
Created by: AC	Date: 18/06/2025
Checked by: SO	Date: 18/06/2025
Approved by: SO	Date: 18/06/2025

AOC Archaeology Group

534800 535000 535200

315200

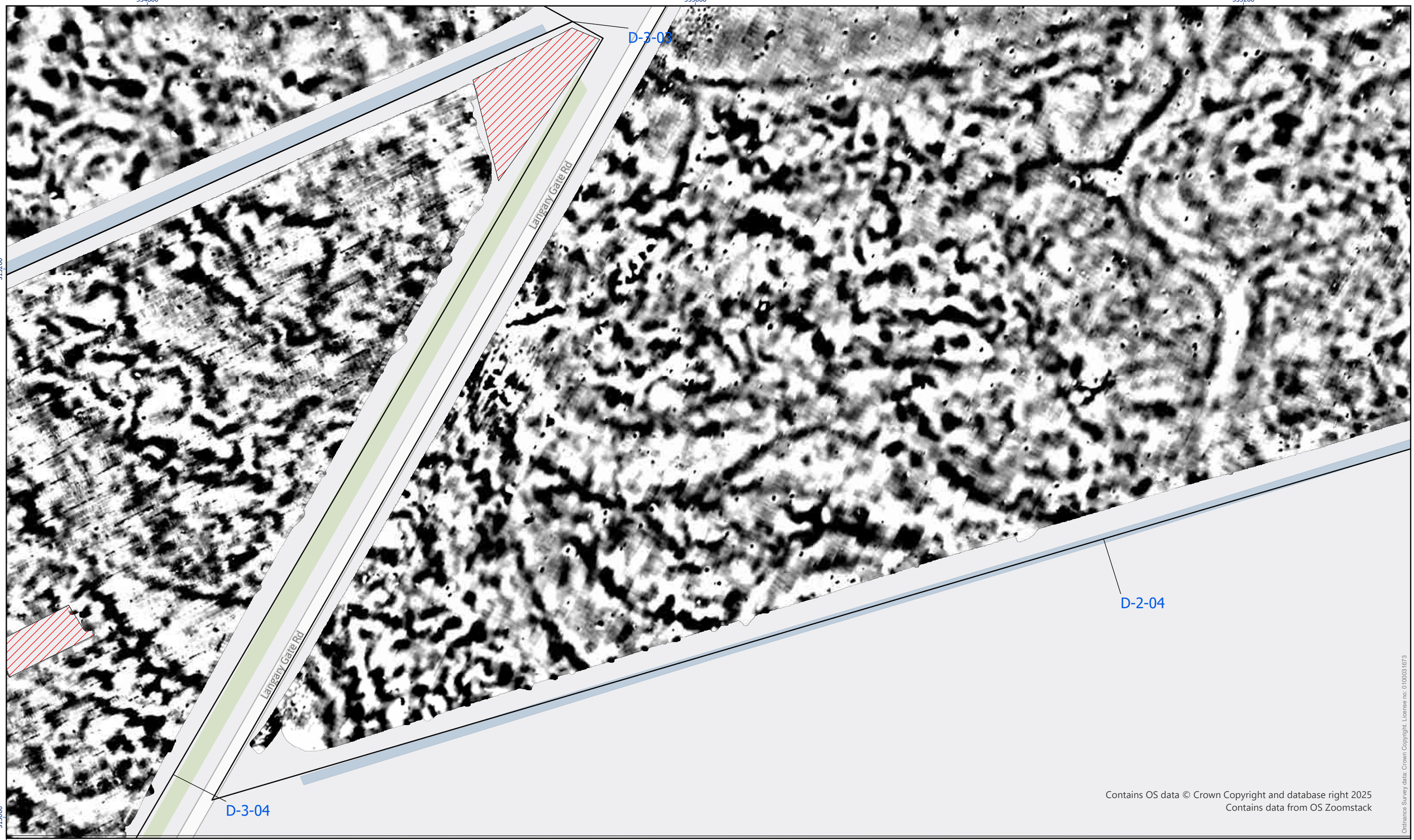

Contains OS data © Crown Copyright and database right 2025
Contains data from OS Zoomstack

Ordnance Survey data: Crown Copyright. License no: 0100031673

315000

Processed Gradiometer Data – Greyscale Plot - Detailed

Figure 5.95

2 nT
-1 nT

N

0 30m

Scale: 1:1,250 @ A3

Drawing Number: 05/40648/GEO/5.95	
Created by: AC	Date: 18/06/2025
Checked by: SO	Date: 18/06/2025
Approved by: SO	Date: 18/06/2025

AOC Archaeology Group



Processed Gradiometer Data – Greyscale Plot - Detailed

Figure 5.96

2 nT
-1 nT

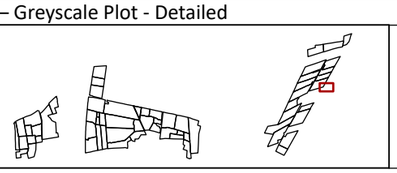

N

0 30m

Scale: 1:1,250 @ A3

Drawing Number: 05/40648/GEO/5.96	
Created by: AC	Date: 18/06/2025
Checked by: SO	Date: 18/06/2025
Approved by: SO	Date: 18/06/2025

AOC Archaeology Group

534200 534400

315000

314800

D-3-03

D-3-04

D-3-05

Contains OS data © Crown Copyright and database right 2025
Contains data from OS Zoomstack

Ordnance Survey data: Crown Copyright. License no: 0100031673

Processed Gradiometer Data – Greyscale Plot - Detailed

Figure 5.97

2 nT

-1 nT

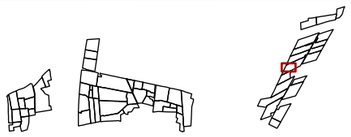

N

0 30m

Scale: 1:1,250 @ A3

Drawing Number: 05/40648/GEO/5.97	
Created by: AC	Date: 18/06/2025
Checked by: SO	Date: 18/06/2025
Approved by: SO	Date: 18/06/2025

AOC Archaeology Group

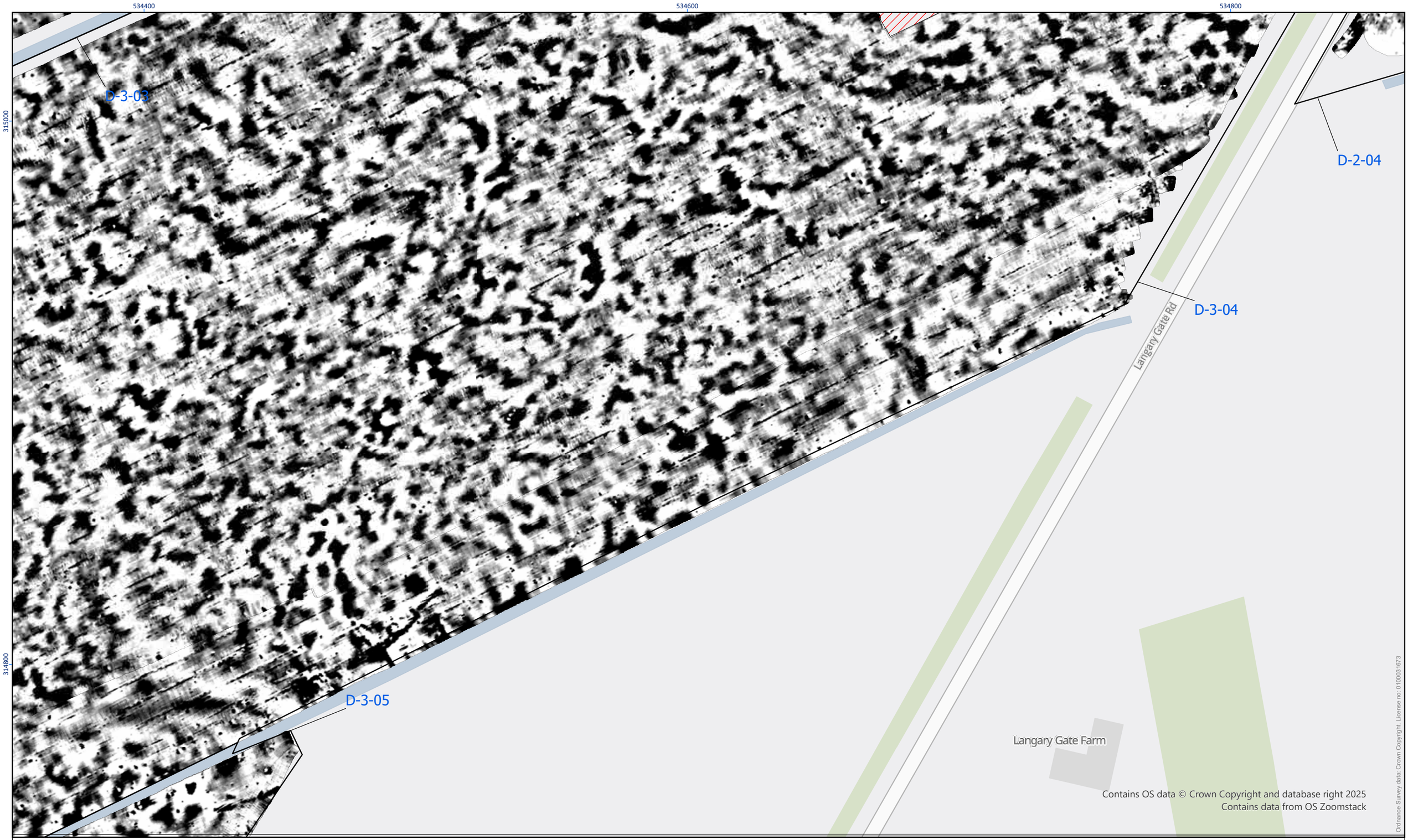

Processed Gradiometer Data – Greyscale Plot - Detailed

Figure 5.98

2 nT
-1 nT

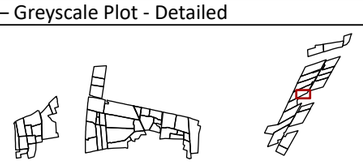

N

0 30m

Scale: 1:1,250 @ A3

Drawing Number: 05/40648/GEO/5.98	
Created by: AC	Date: 18/06/2025
Checked by: SO	Date: 18/06/2025
Approved by: SO	Date: 18/06/2025

AOC Archaeology Group

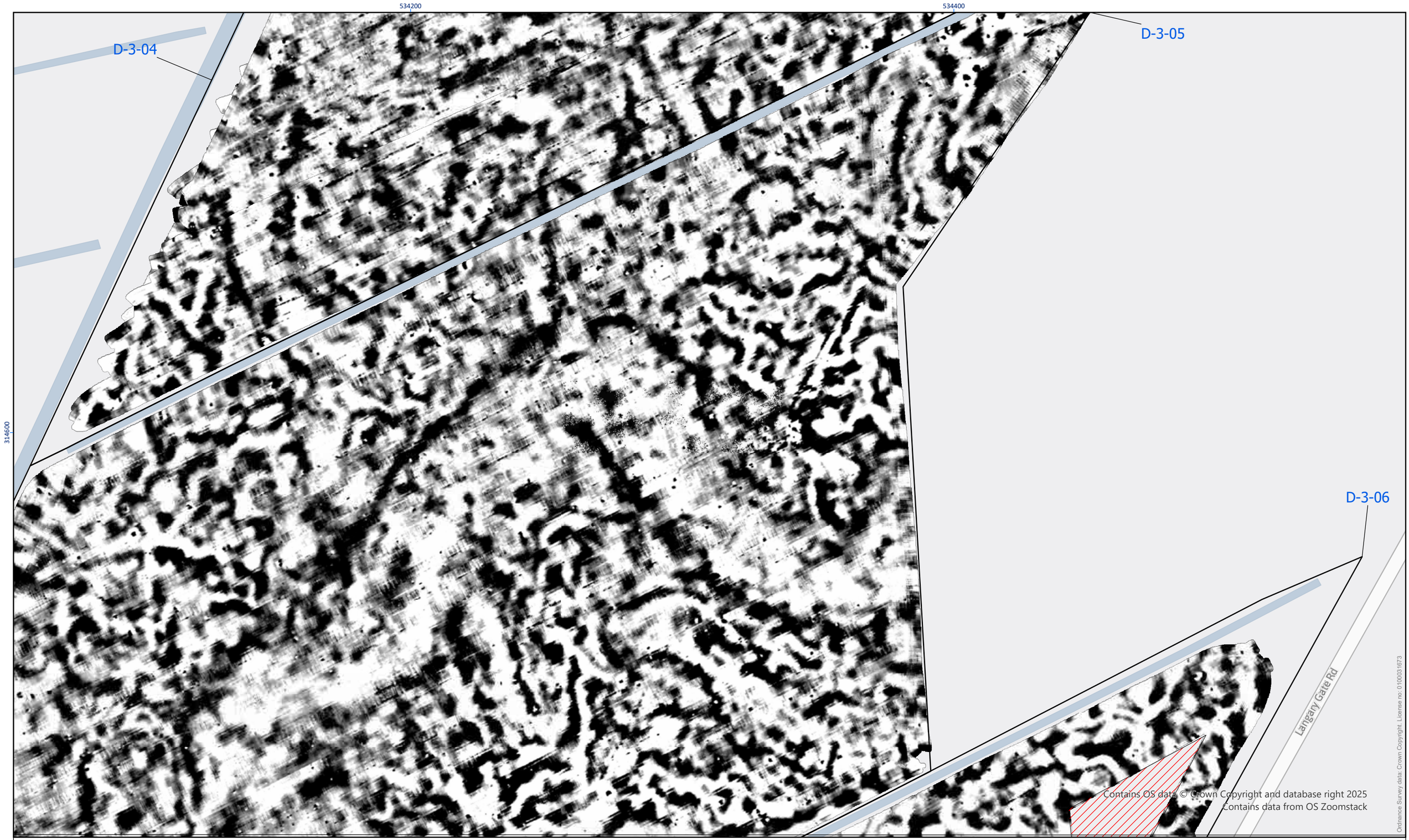

Processed Gradiometer Data – Greyscale Plot - Detailed

Figure 5.99

2 nT
-1 nT

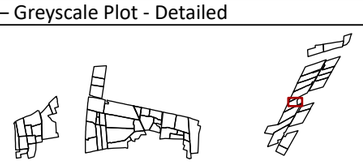

N

0 30m

Scale: 1:1,250 @ A3

Drawing Number: 05/40648/GEO/5.99	
Created by: AC	Date: 18/06/2025
Checked by: SO	Date: 18/06/2025
Approved by: SO	Date: 18/06/2025

AOC Archaeology Group

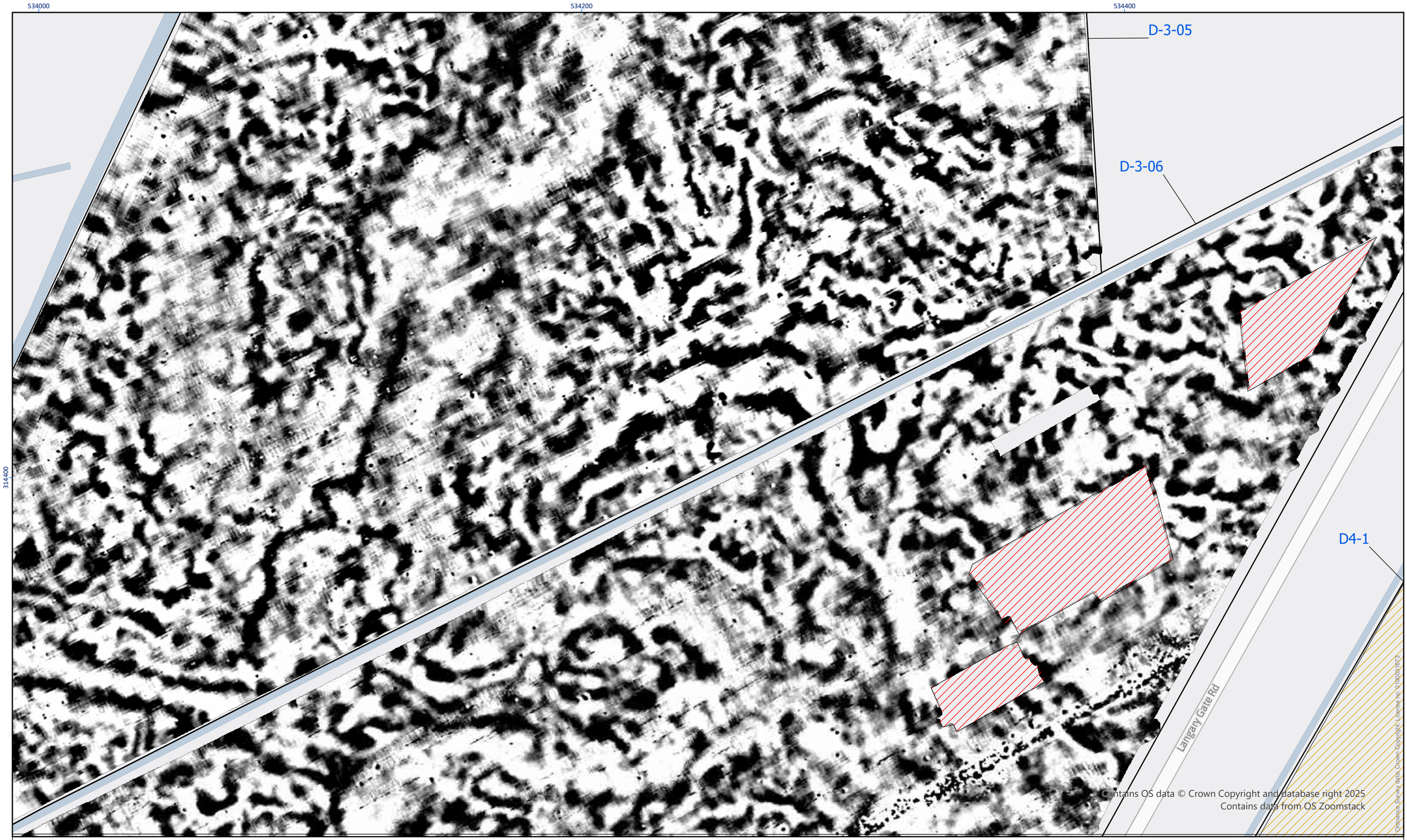

Processed Gradiometer Data – Greyscale Plot - Detailed

Figure 5.100

2 nT
-1 nT

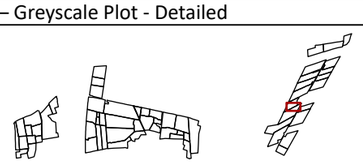

N

0 30m

Scale: 1:1,250 @ A3

Drawing Number: 05/40648/GEO/5.100	
Created by: AC	Date: 18/06/2025
Checked by: SO	Date: 18/06/2025
Approved by: SO	Date: 18/06/2025

AOC Archaeology Group

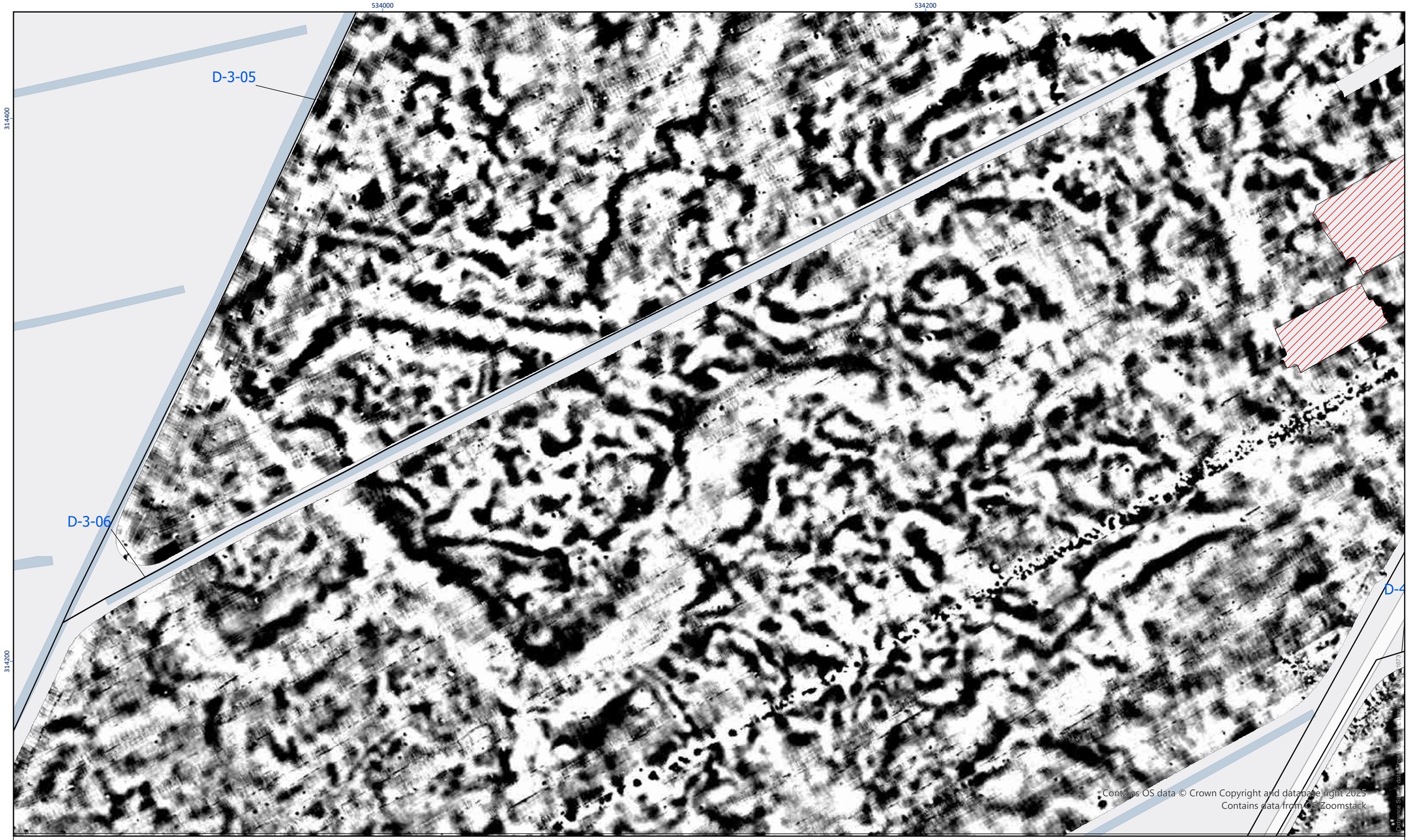

Processed Gradiometer Data – Greyscale Plot - Detailed

Figure 5.101

2 nT
-1 nT

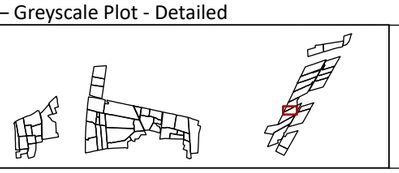

N

0 30m

Scale: 1:1,250 @ A3

Drawing Number: 05/40648/GEO/5.101	
Created by: AC	Date: 18/06/2025
Checked by: SO	Date: 18/06/2025
Approved by: SO	Date: 18/06/2025

AOC Archaeology Group



Processed Gradiometer Data – Greyscale Plot - Detailed

Figure 5.102

2 nT

-1 nT

N

0 30m

Scale: 1:1,250 @ A3

Drawing Number: 05/40648/GEO/5.102	
Created by: AC	Date: 18/06/2025
Checked by: SO	Date: 18/06/2025
Approved by: SO	Date: 18/06/2025

AOC Archaeology Group

533600 533800 534000

314000

313800

D-3-06

D-7

Contains OS data © Crown Copyright and database right 2025
Contains data from OS Zoomstack

Archaeological Survey data: Crown Copyright. Licence no. 0100031673

Processed Gradiometer Data – Greyscale Plot - Detailed

Figure 5.103

2 nT

-1 nT

N

0 30m

Scale: 1:1,250 @ A3

Drawing Number: 05/40648/GEO/5.103	
Created by: AC	Date: 18/06/2025
Checked by: SO	Date: 18/06/2025
Approved by: SO	Date: 18/06/2025

AOC Archaeology Group

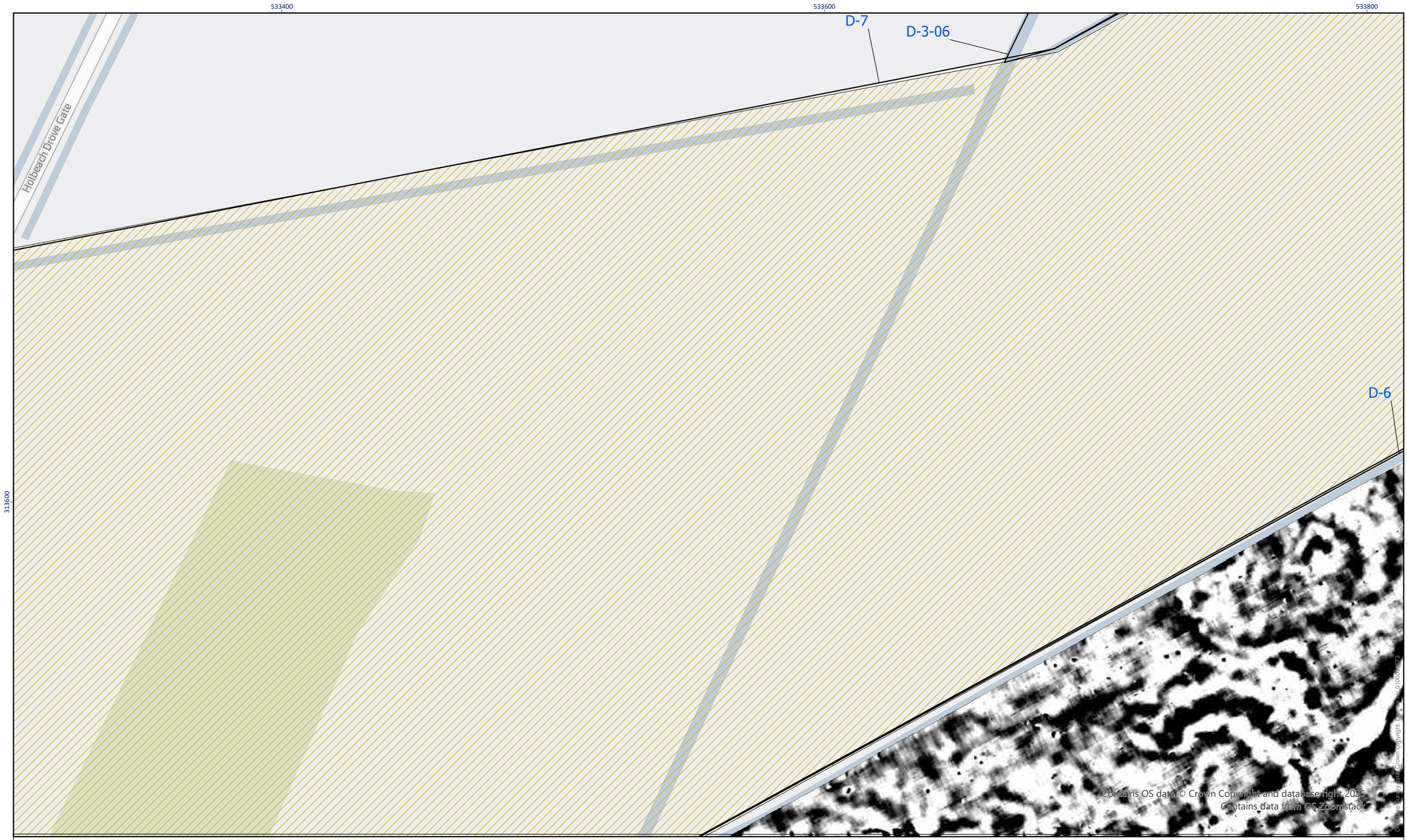

Processed Gradiometer Data – Greyscale Plot - Detailed

Figure 5.104

2 nT
-1 nT

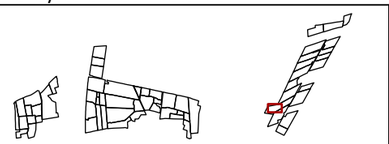

N

0 30m

Scale: 1:1,250 @ A3

Drawing Number: 05/40648/GEO/5.104	
Created by: AC	Date: 18/06/2025
Checked by: SO	Date: 18/06/2025
Approved by: SO	Date: 18/06/2025

AOC Archaeology Group

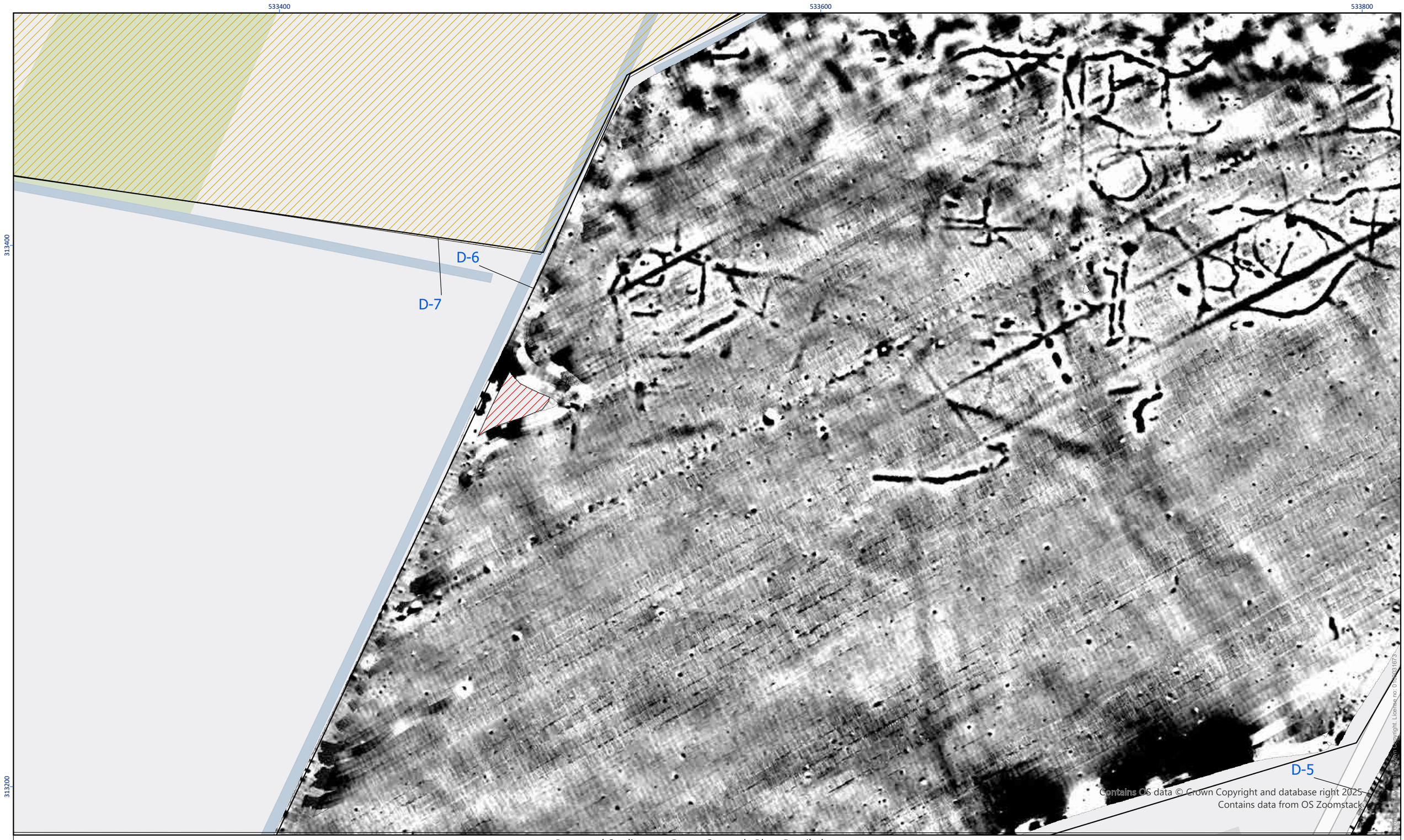

Processed Gradiometer Data – Greyscale Plot - Detailed

Figure 5.105

2 nT
-1 nT

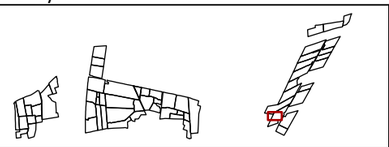

N

0 30m

Scale: 1:1,250 @ A3

Drawing Number: 05/40648/GEO/5.105	
Created by: AC	Date: 18/06/2025
Checked by: SO	Date: 18/06/2025
Approved by: SO	Date: 18/06/2025

AOC Archaeology Group

533400

533600

313000

D-5

Waltons Farm

D-6

Langary Gate Rd

D-5-02

Langary Gate Rd

Contains OS data © Crown Copyright and database right 2025
Contains data from OS Zoomstack

Processed Gradiometer Data – Greyscale Plot - Detailed

Figure 5.106

2 nT

-1 nT

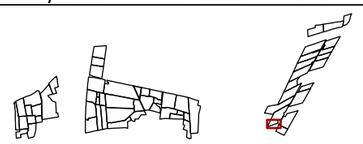

N

0 30m

Scale: 1:1,250 @ A3

Drawing Number: 05/40648/GEO/5.106	
Created by: AC	Date: 18/06/2025
Checked by: SO	Date: 18/06/2025
Approved by: SO	Date: 18/06/2025

AOC Archaeology Group

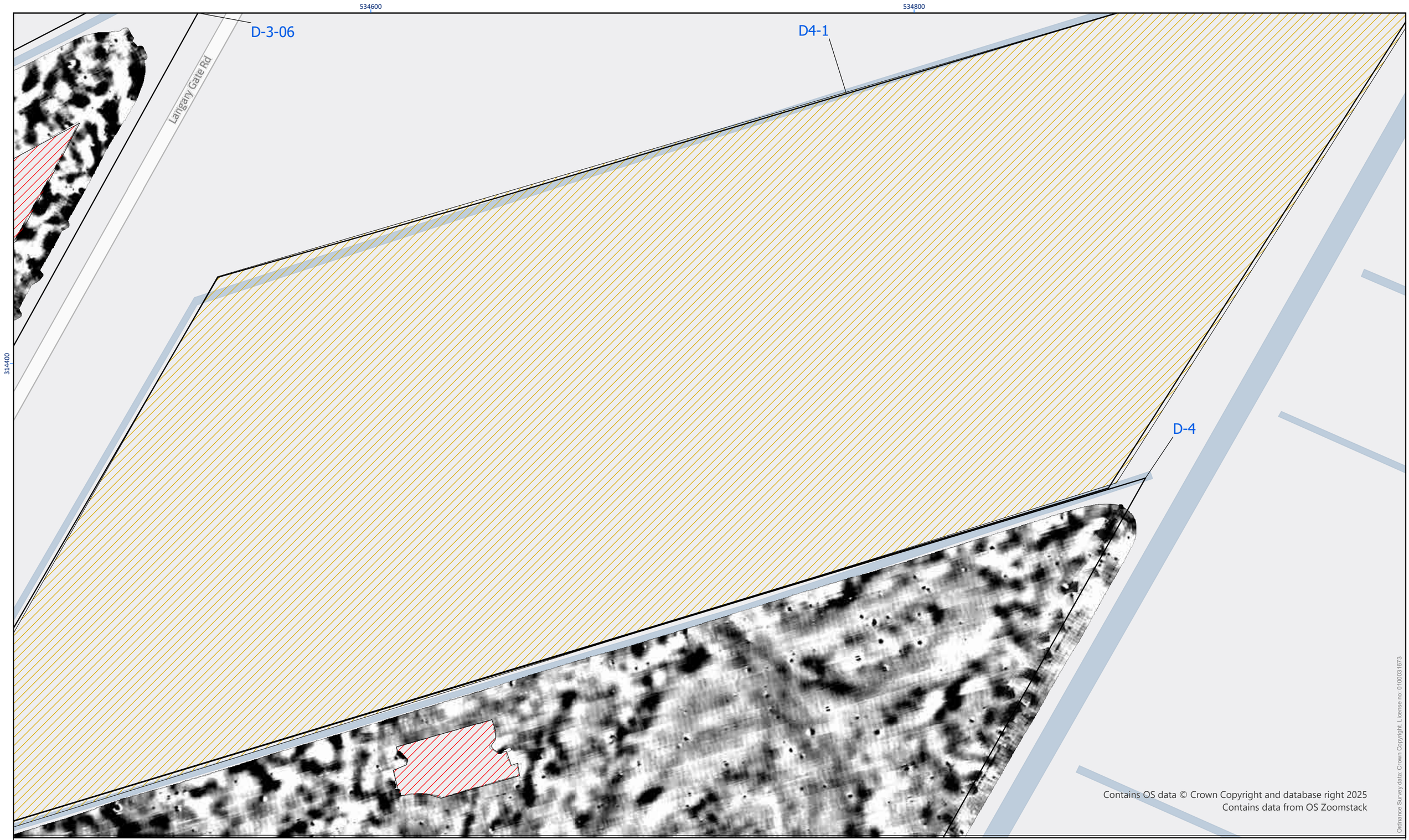

Processed Gradiometer Data – Greyscale Plot - Detailed

Figure 5.107

2 nT
-1 nT

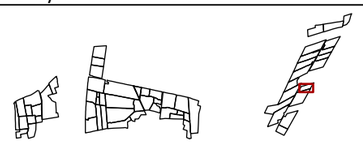

N

0 30m

Scale: 1:1,250 @ A3

Drawing Number: 05/40648/GEO/5.107	
Created by: AC	Date: 18/06/2025
Checked by: SO	Date: 18/06/2025
Approved by: SO	Date: 18/06/2025

AOC Archaeology Group



Processed Gradiometer Data – Greyscale Plot - Detailed

Figure 5.108

2 nT
-1 nT

N

0 30m

Scale: 1:1,250 @ A3

Drawing Number: 05/40648/GEO/5.108	
Created by: AC	Date: 18/06/2025
Checked by: SO	Date: 18/06/2025
Approved by: SO	Date: 18/06/2025

AOC Archaeology Group

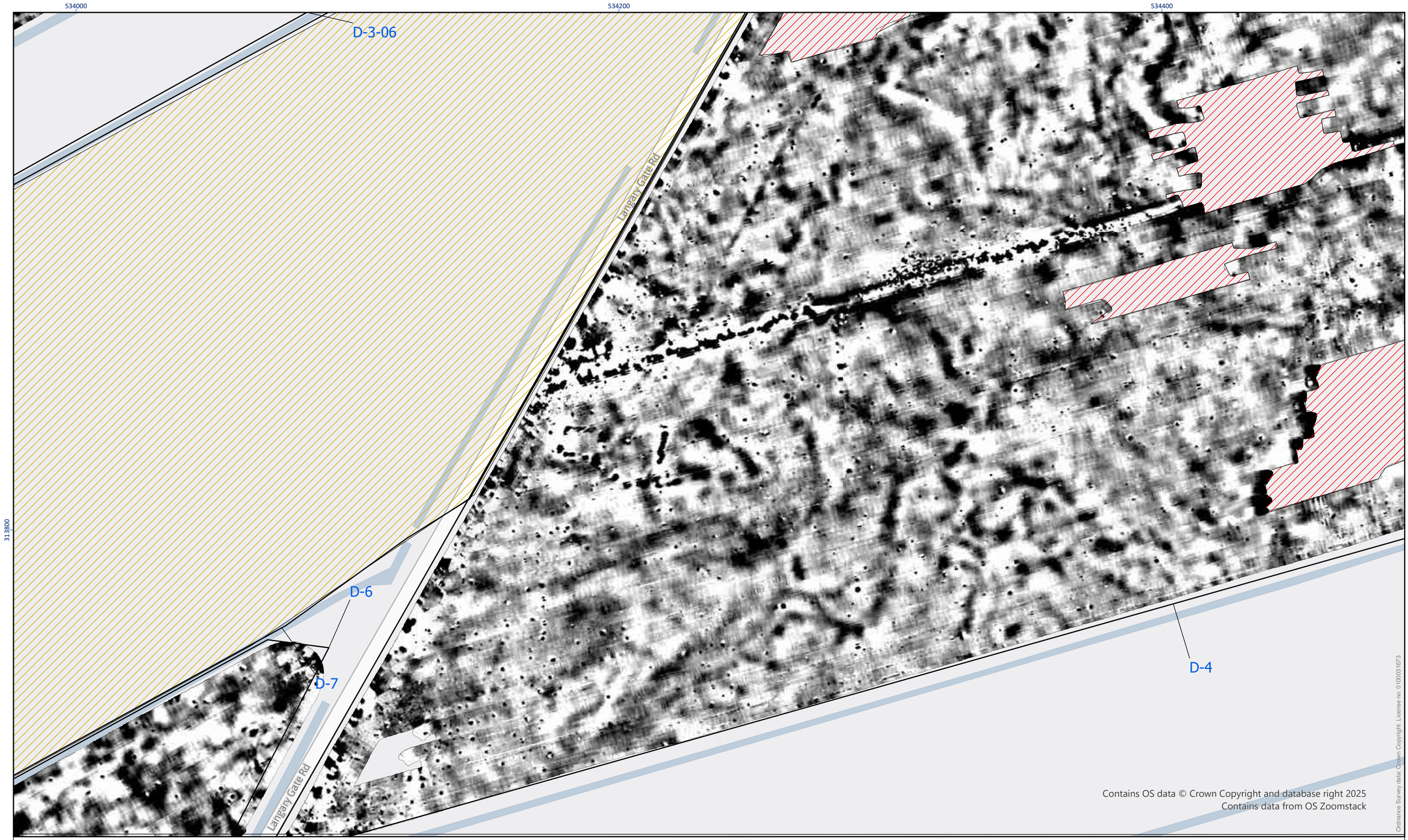

Processed Gradiometer Data – Greyscale Plot - Detailed

Figure 5.109

2 nT
-1 nT

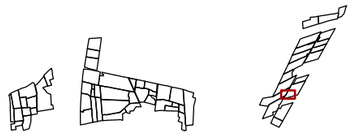

N

0 30m

Scale: 1:1,250 @ A3

Drawing Number: 05/40648/GEO/5.109	
Created by: AC	Date: 18/06/2025
Checked by: SO	Date: 18/06/2025
Approved by: SO	Date: 18/06/2025

AOC Archaeology Group

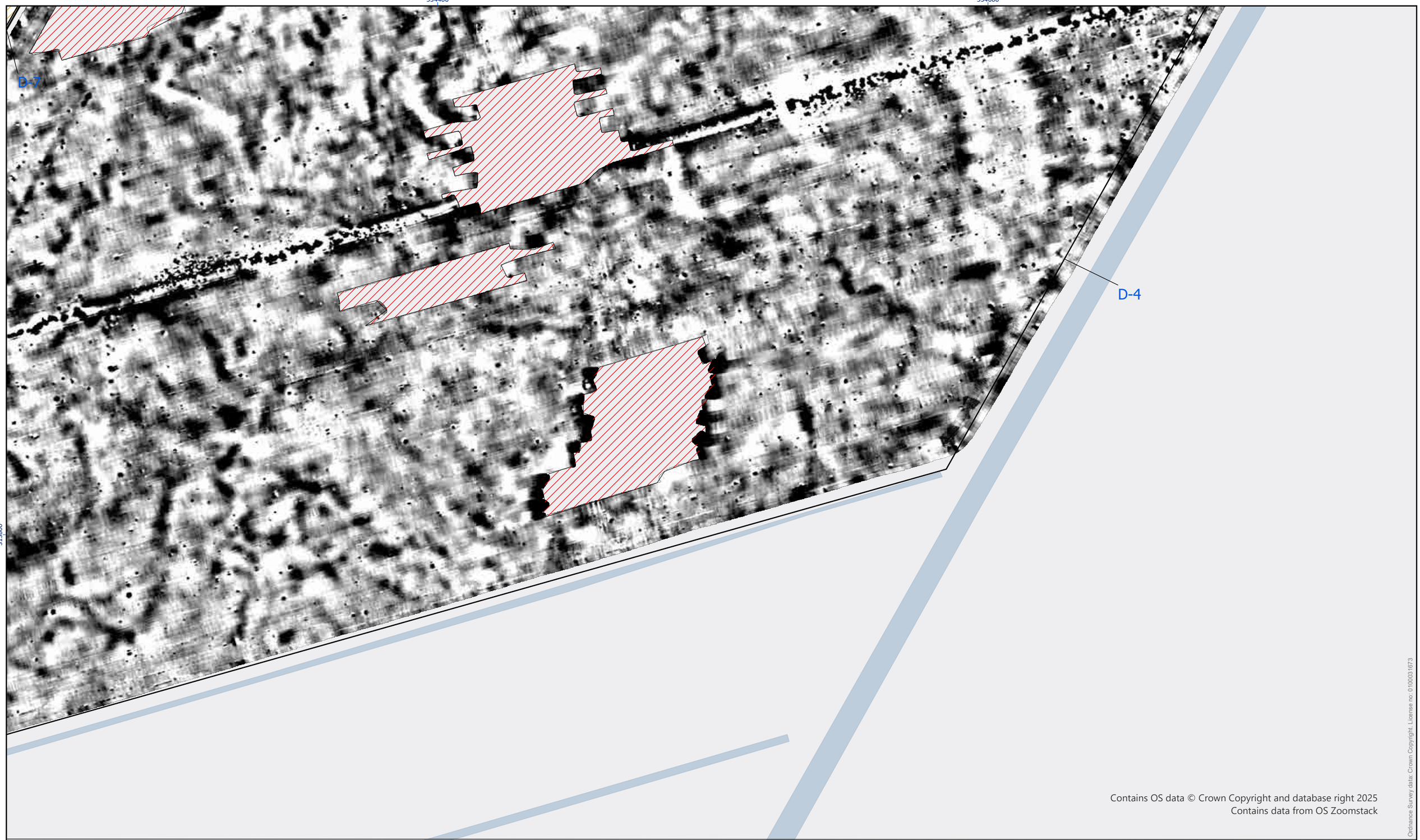

Processed Gradiometer Data – Greyscale Plot - Detailed

Figure 5.110

2 nT
-1 nT

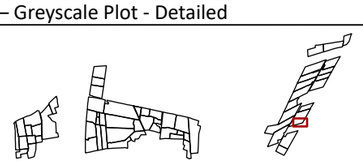

N

0 30m

Scale: 1:1,250 @ A3

Drawing Number: 05/40648/GEO/5.110	
Created by: AC	Date: 18/06/2025
Checked by: SO	Date: 18/06/2025
Approved by: SO	Date: 18/06/2025

AOC Archaeology Group



Processed Gradiometer Data – Greyscale Plot - Detailed

Figure
5.111

2 nT
-1 nT

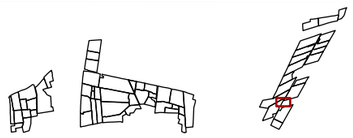

N

0 30m

Scale: 1:1,250 @ A3

Drawing Number: 05/40648/GEO/5.111	
Created by: AC	Date: 18/06/2025
Checked by: SO	Date: 18/06/2025
Approved by: SO	Date: 18/06/2025

AOC Archaeology Group

533800 534000 534200

313400

313200

D-6

D-5

Langany Gate Rd

Cheviot House

Fleet Drain

Contains OS data © Crown Copyright and database right 2025
Contains data from OS Zoomstack

Ordnance Survey data: Crown Copyright. License no: 0100031673

Processed Gradiometer Data – Greyscale Plot - Detailed

Figure 5.112

2 nT

-1 nT

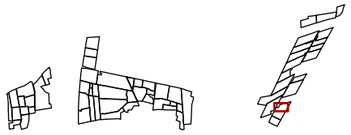

N

0 30m

Scale: 1:1,250 @ A3

Drawing Number: 05/40648/GEO/5.112	
Created by: AC	Date: 18/06/2025
Checked by: SO	Date: 18/06/2025
Approved by: SO	Date: 18/06/2025

AOC Archaeology Group

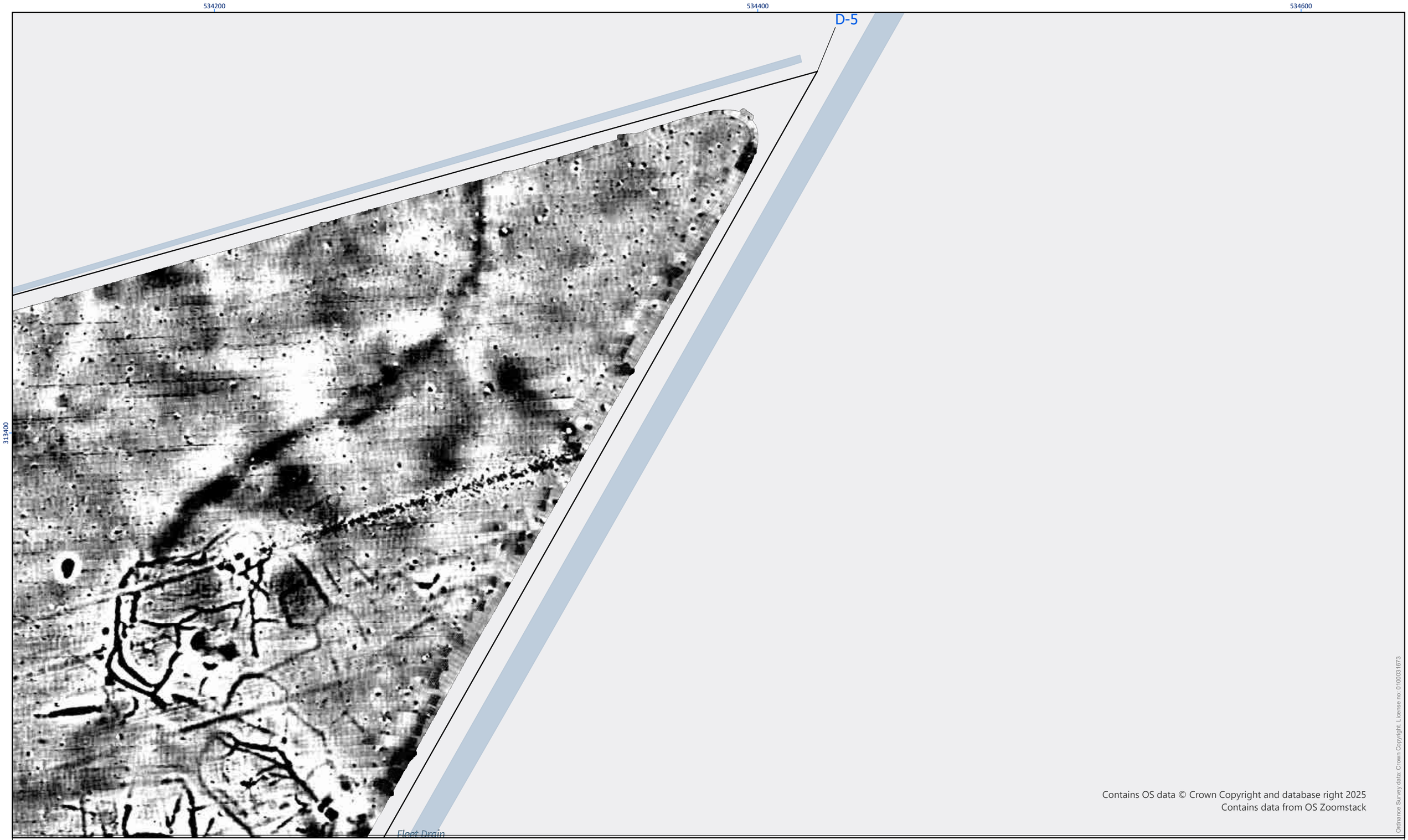

Processed Gradiometer Data – Greyscale Plot - Detailed

Figure 5.113

2 nT
-1 nT

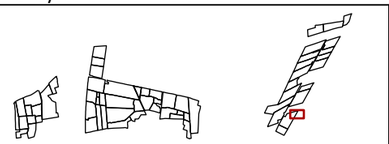

N

0 30m

Scale: 1:1,250 @ A3

Drawing Number: 05/40648/GEO/5.113	
Created by: AC	Date: 18/06/2025
Checked by: SO	Date: 18/06/2025
Approved by: SO	Date: 18/06/2025

AOC Archaeology Group

533800 534000 534200

313000

D-5

D-5-02

Contains OS data © Crown Copyright and database right 2025
Contains data from OS Zoomstack

Ordnance Survey data: Crown Copyright. License no: 0100031673

Processed Gradiometer Data – Greyscale Plot - Detailed

Figure 5.114

2 nT
-1 nT

N

0 30m

Scale: 1:1,250 @ A3

Drawing Number: 05/40648/GEO/5.114	
Created by: AC	Date: 18/06/2025
Checked by: SO	Date: 18/06/2025
Approved by: SO	Date: 18/06/2025

AOC Archaeology Group

533600 533800 534000

312800

312600



Processed Gradiometer Data – Greyscale Plot - Detailed

Figure 5.115

2 nT
-1 nT

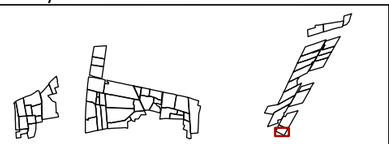

N

0 30m

Scale: 1:1,250 @ A3

Drawing Number: 05/40648/GEO/5.115	
Created by: AC	Date: 18/06/2025
Checked by: SO	Date: 18/06/2025
Approved by: SO	Date: 18/06/2025

AOC Archaeology Group

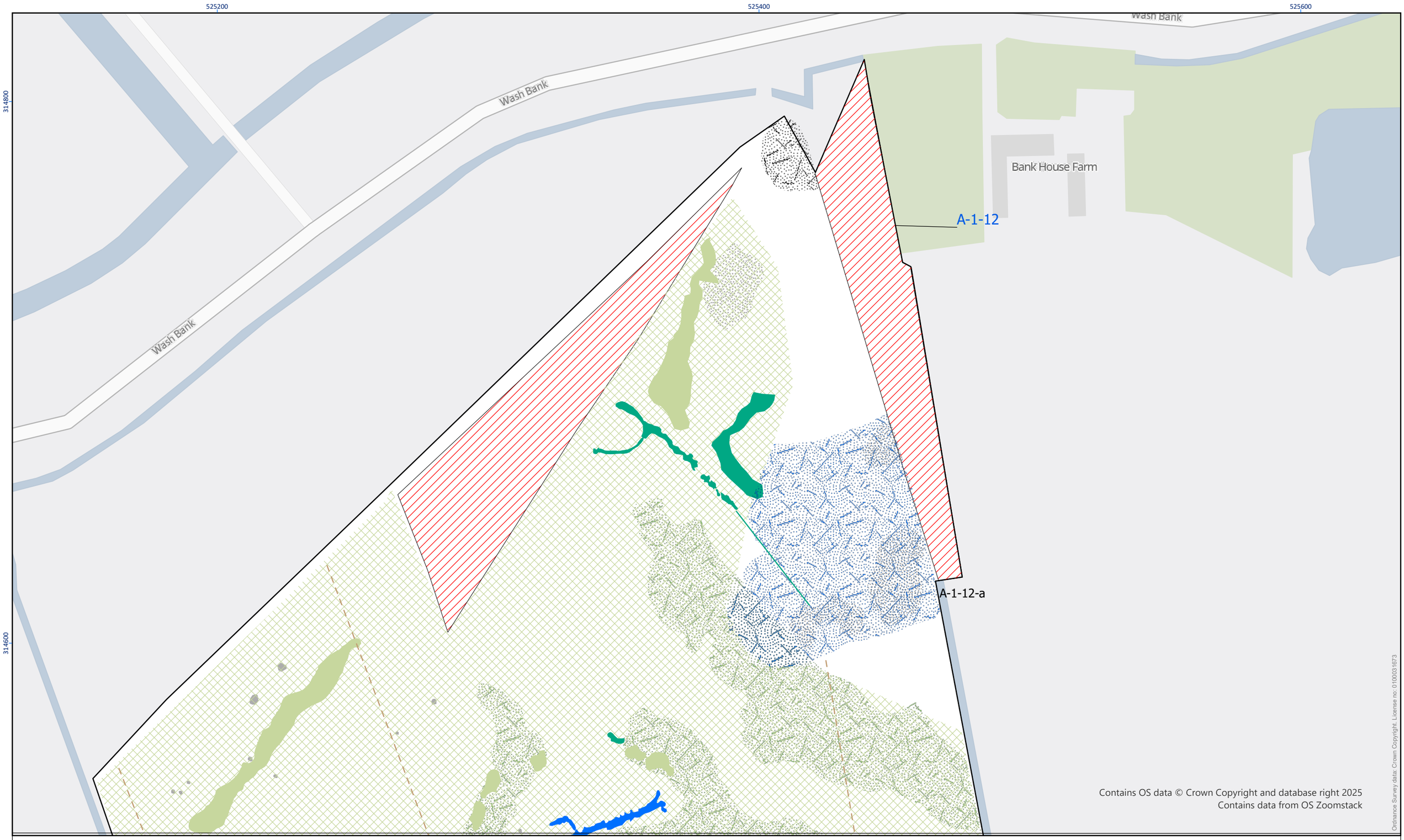

Figure 6.1

- Unsuitable
- Anomaly (Historic Feature)
- Spread (Historic Feature)
- Anomaly (Unclear Origin)
- Anomaly (Geology/Natural)
- Spread (Geology/Natural)
- Spread (Magnetic Disturbance)
- Anomaly (Ferrous/Iron Spike)
- Spread (Ferrous/Iron Spike)
- Spread (Paleochannels)
- Linear Trend (Unclear Origin)
- Linear Trend (Agricultural, Ploughing)

N

0 30m

Scale: 1:1,250 @ A3

Drawing Number: 05//GEO/6.1	
Created by: AC	Date: 18/06/2025
Checked by: SO	Date: 18/06/2025
Approved by: SO	Date: 18/06/2025

AOC Archaeology Group

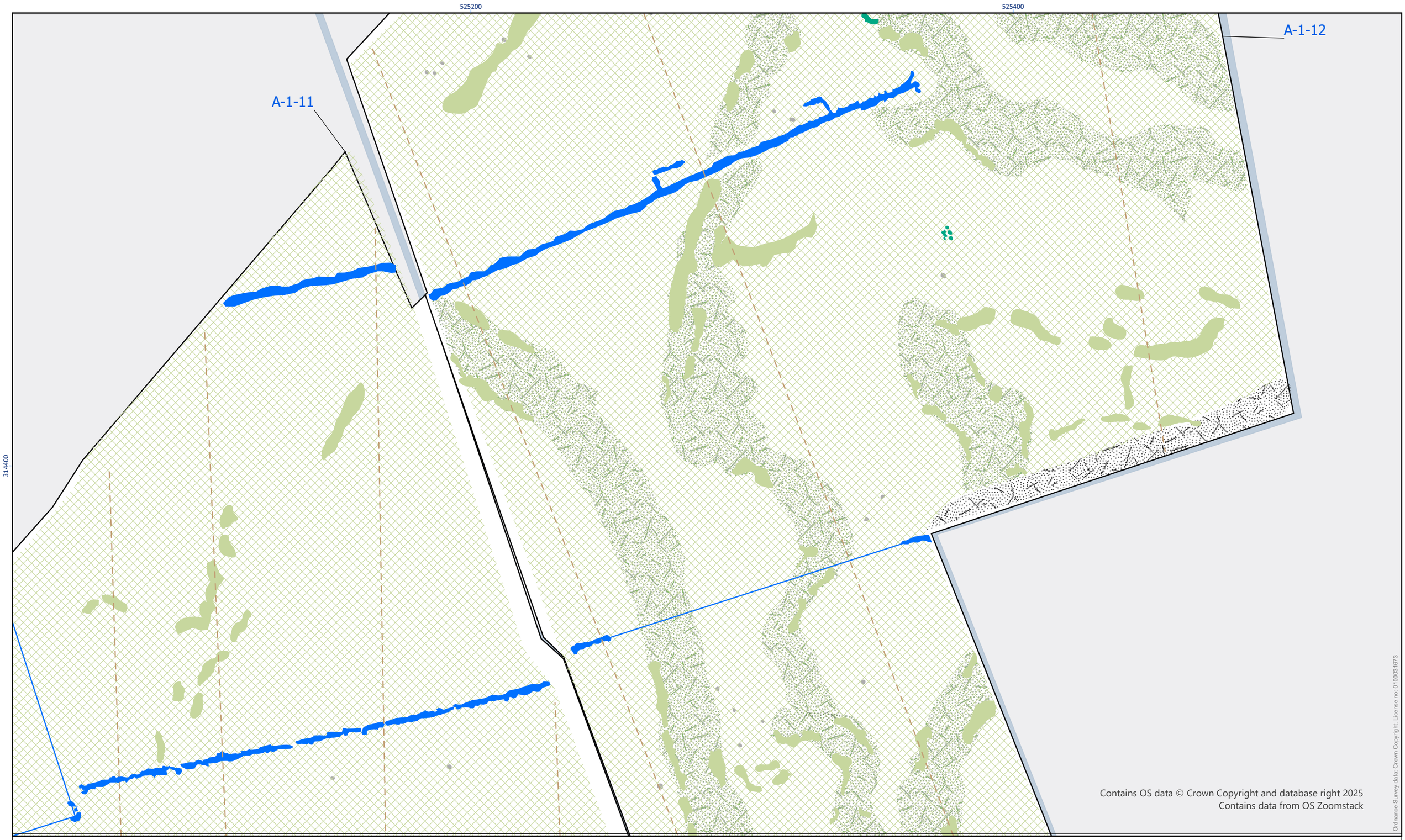

Figure 6.2

- Anomaly (Historic Feature)
- Anomaly (Unclear Origin)
- Anomaly (Geology/Natural)
- Spread (Geology/Natural)
- Spread (Magnetic Disturbance)
- Anomaly (Ferrous/Iron Spike)
- Spread (Paleochannels)
- Linear Trend (Historic Feature)
- Linear Trend (Agricultural, Ploughing)

N

0 30m

Scale: 1:1,250 @ A3

Drawing Number: 05/40648/GEO/6.2	
Created by: AC	Date: 18/06/2025
Checked by: SO	Date: 18/06/2025
Approved by: SO	Date: 18/06/2025

AOC Archaeology Group

Figure 6.3

- Anomaly (Historic Feature)
- Anomaly (Geology/Natural)
- Spread (Geology/Natural)
- Spread (Magnetic Disturbance)
- Anomaly (Ferrous/Iron Spike)
- Spread (Paleochannels)
- Linear Trend (Historic Feature)
- Linear Trend (Agricultural, Ploughing)

N

0 30m

Scale: 1:1,250 @ A3

Drawing Number: 05/40648/GEO/6.3	
Created by: AC	Date: 18/06/2025
Checked by: SO	Date: 18/06/2025
Approved by: SO	Date: 18/06/2025

AOC Archaeology Group

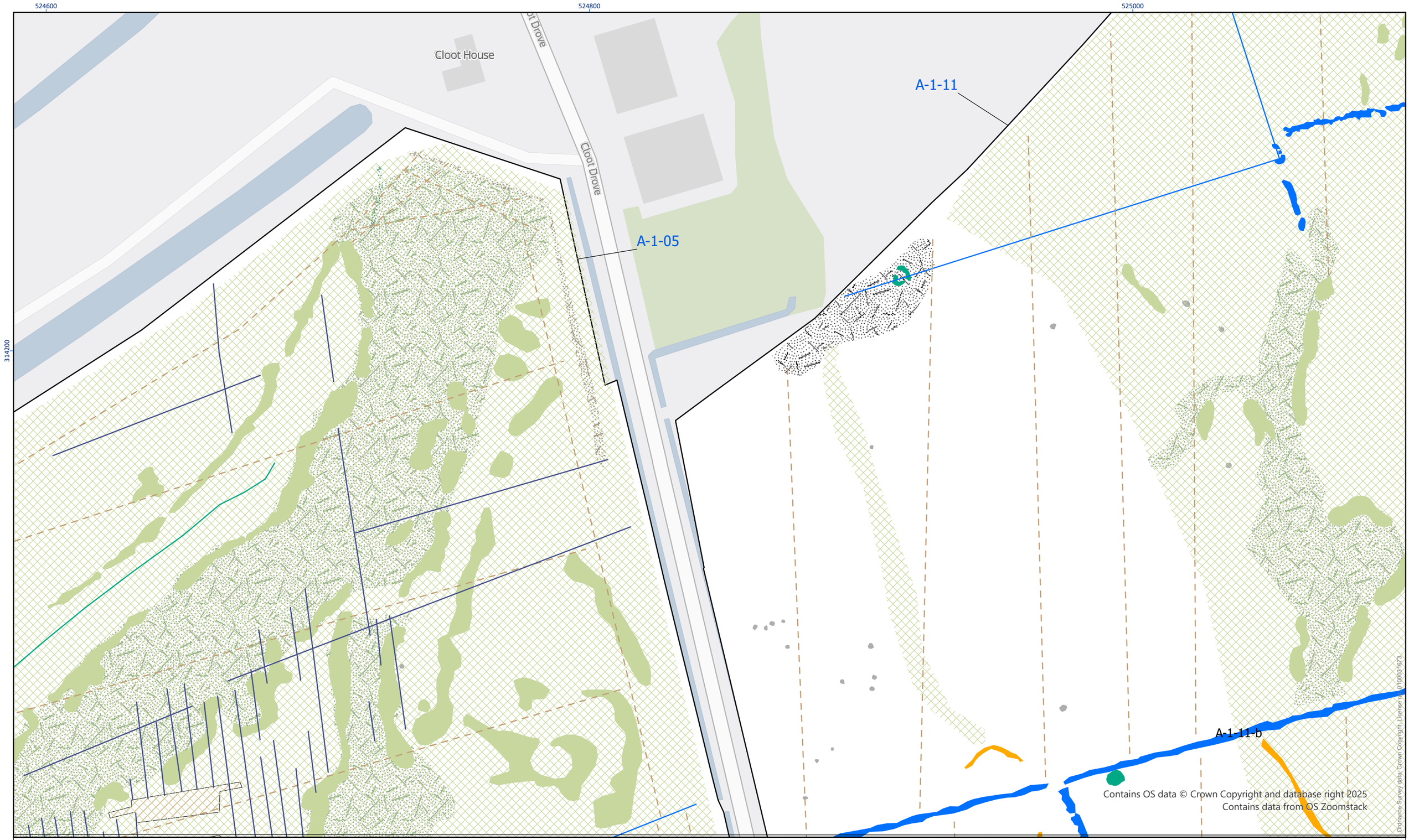

Figure 6.4

- Unsuitable
- Anomaly (Possible Archaeology Strong)
- Anomaly (Historic Feature)
- Anomaly (Unclear Origin)
- Spread (Unclear Origin)
- Spread (Agricultural)
- Anomaly (Geology/Natural)
- Spread (Geology/Natural)
- Spread (Magnetic Disturbance)
- Anomaly (Ferrous/Iron Spike)
- Spread (Paleochannels)
- Anomaly (Possible Archaeology Strong)
- Linear Trend (Historic Feature)
- Linear Trend (Unclear Origin)
- Linear Trend (Agricultural, Ploughing)
- Linear Trend (Drainage)

N

0 30m

Scale: 1:1,250 @ A3

Drawing Number: 05/40648/GEO/6.4	
Created by: AC	Date: 18/06/2025
Checked by: SO	Date: 18/06/2025
Approved by: SO	Date: 18/06/2025

AOC Archaeology Group

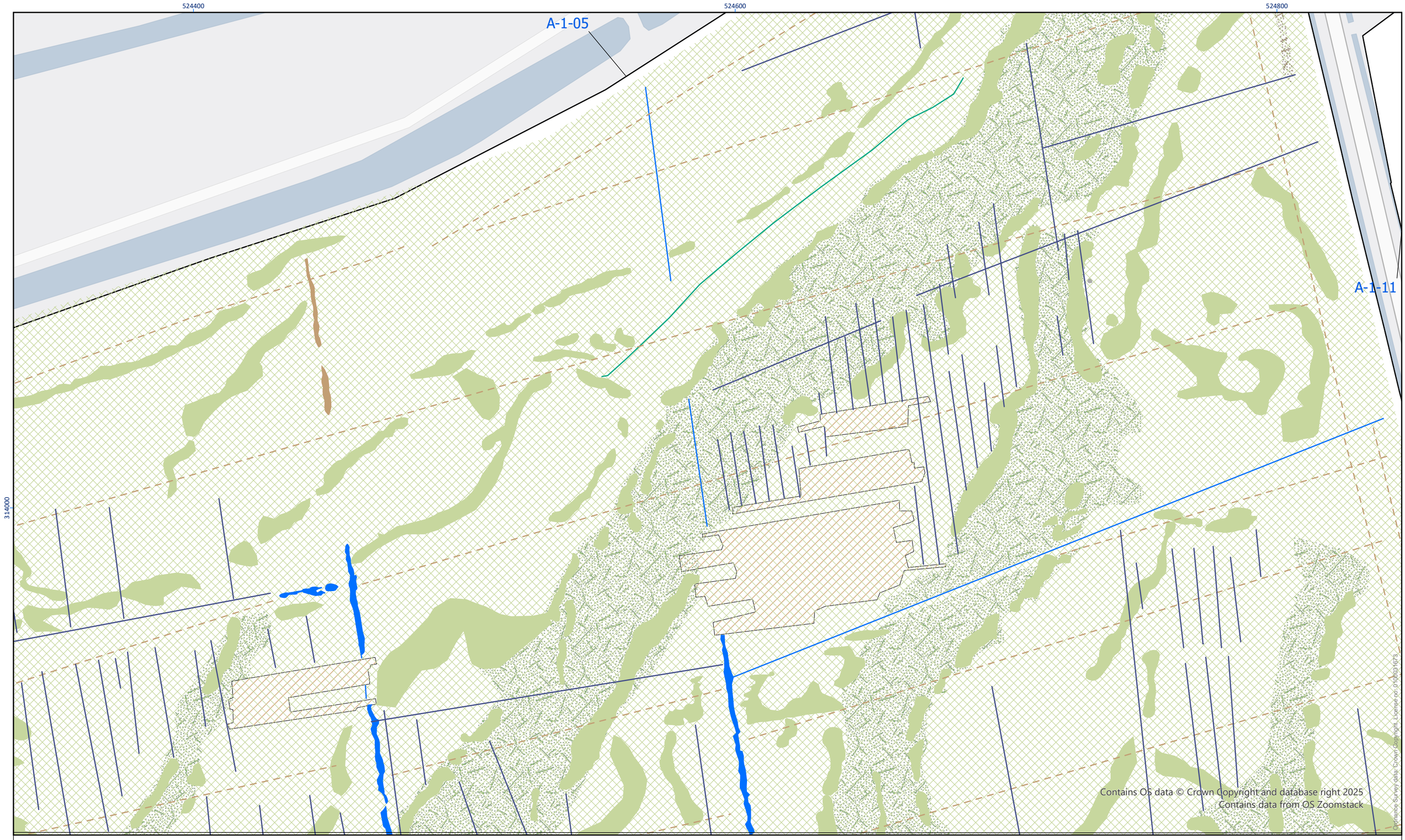

Figure 6.5

- Unsuitable
- Anomaly (Historic Feature)
- Anomaly (Agricultural)
- Spread (Agricultural)
- Anomaly (Geology/Natural)
- Spread (Geology/Natural)
- Anomaly (Ferrous/Iron Spike)
- Spread (Paleochannels)
- Linear Trend (Historic Feature)
- Linear Trend (Unclear Origin)
- Linear Trend (Agricultural, Ploughing)
- Linear Trend (Drainage)

N

0 30m

Scale: 1:1,250 @ A3

Drawing Number: 05/40648/GEO/6.5	
Created by: AC	Date: 18/06/2025
Checked by: SO	Date: 18/06/2025
Approved by: SO	Date: 18/06/2025

AOC Archaeology Group

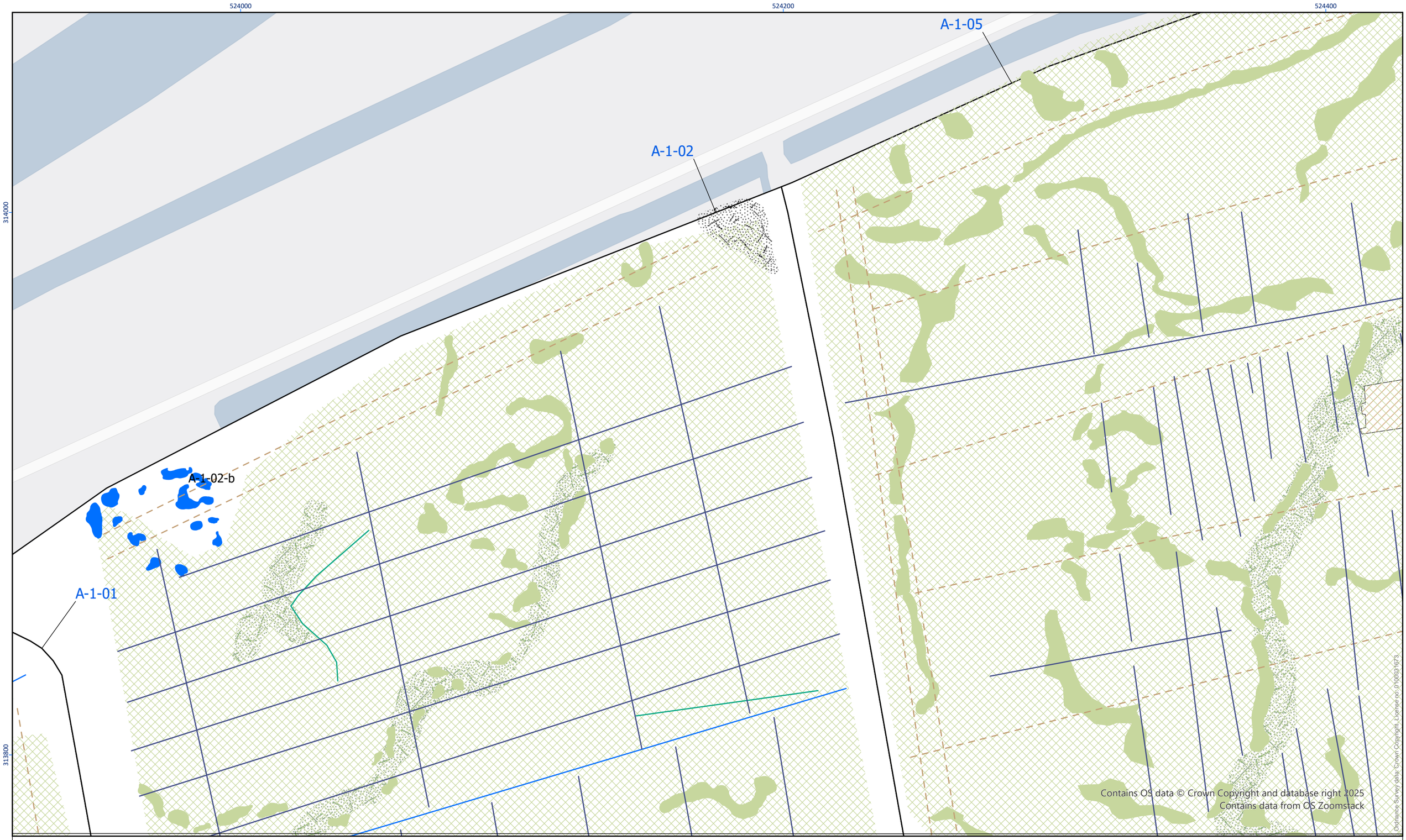

Figure 6.6

- Unsuitable
- Anomaly (Historic Feature)
- Anomaly (Unclear Origin)
- Anomaly (Geology/Natural)
- Spread (Geology/Natural)
- Spread (Magnetic Disturbance)
- Spread (Paleochannels)
- Linear Trend (Historic Feature)
- Linear Trend (Unclear Origin)
- Linear Trend (Agricultural, Ploughing)
- Linear Trend (Drainage)

N

0 30m

Scale: 1:1,250 @ A3

Drawing Number: 05/40648/GEO/6.6	
Created by: AC	Date: 18/06/2025
Checked by: SO	Date: 18/06/2025
Approved by: SO	Date: 18/06/2025

AOC Archaeology Group

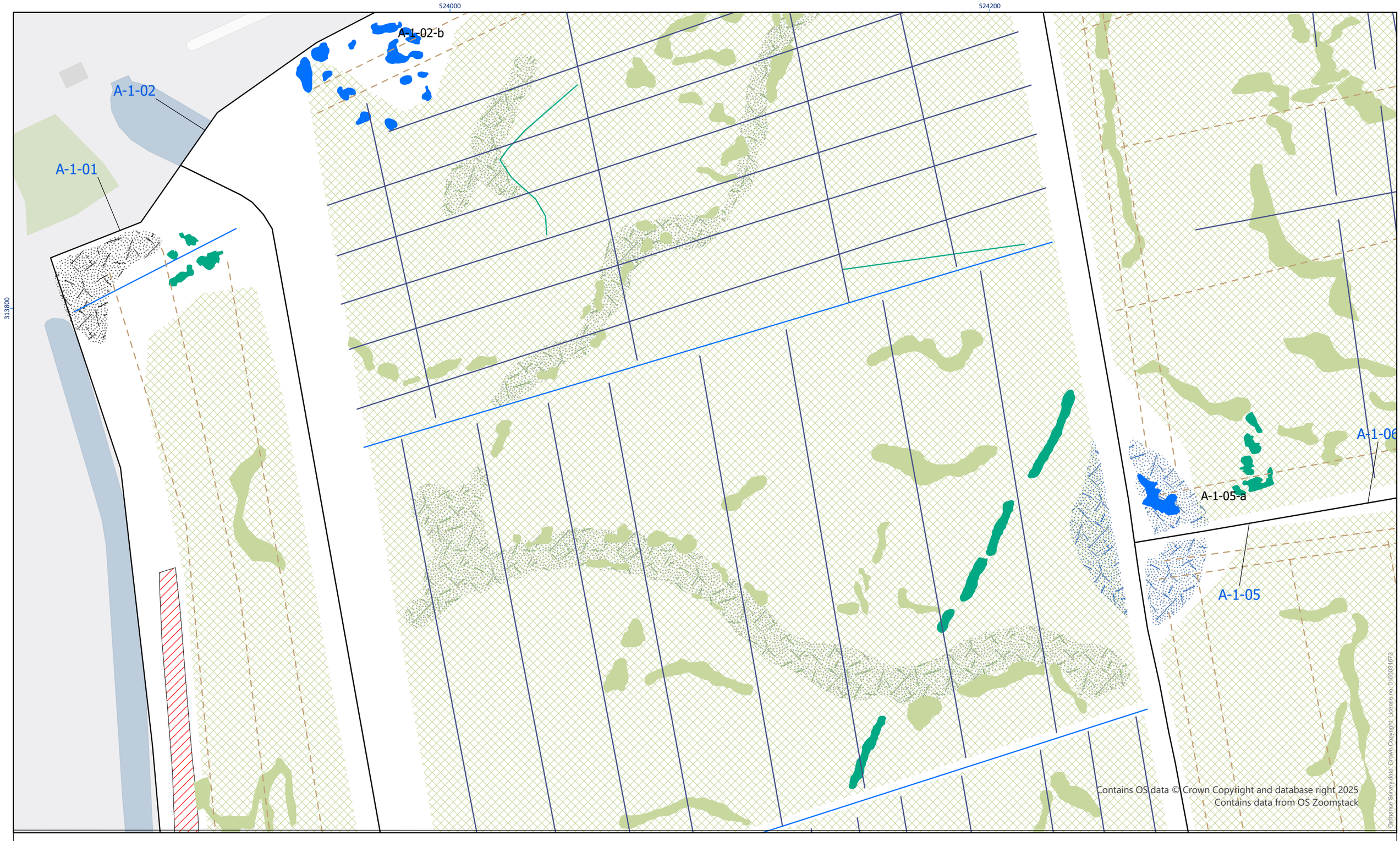

Figure 6.7

- Unsuitable
- Anomaly (Historic Feature)
- Spread (Historic Feature)
- Anomaly (Unclear Origin)
- Anomaly (Geology/Natural)
- Spread (Geology/Natural)
- Spread (Magnetic Disturbance)
- Spread (Paleochannels)
- Linear Trend (Historic Feature)
- Linear Trend (Unclear Origin)
- Linear Trend (Agricultural, Ploughing)
- Linear Trend (Drainage)

N

0 30m

Scale: 1:1,250 @ A3

Drawing Number: 05/40648/GEO/6.7	
Created by: AC	Date: 18/06/2025
Checked by: SO	Date: 18/06/2025
Approved by: SO	Date: 18/06/2025

AOC Archaeology Group

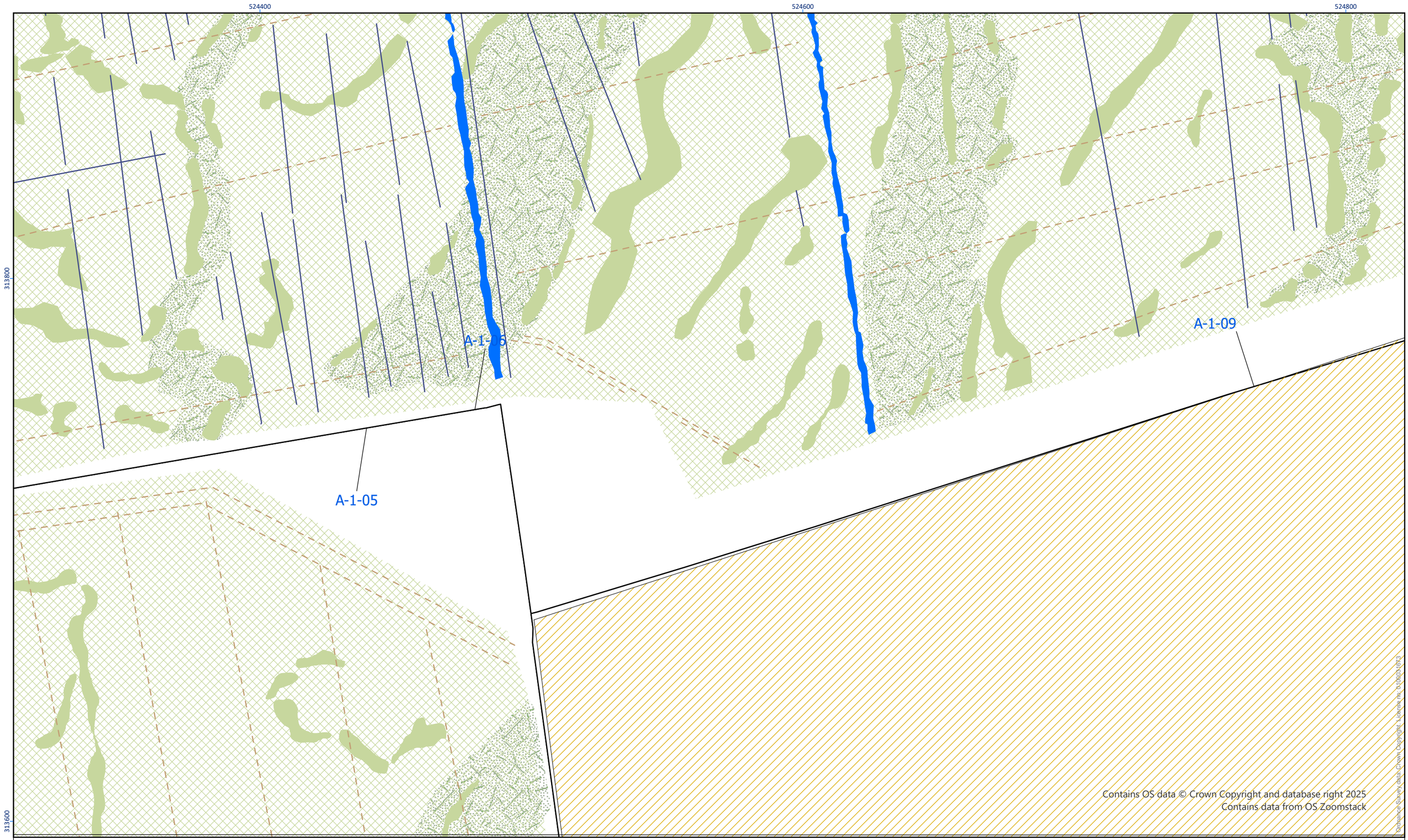

Figure 6.8

- No Access
- Anomaly (Historic Feature)
- Anomaly (Geology/Natural)
- Spread (Geology/Natural)
- Spread (Paleochannels)
- Linear Trend (Agricultural, Ploughing)
- Linear Trend (Drainage)

N

0 30m

Scale: 1:1,250 @ A3

Drawing Number: 05/40648/GEO/6.8	
Created by: AC	Date: 18/06/2025
Checked by: SO	Date: 18/06/2025
Approved by: SO	Date: 18/06/2025

AOC Archaeology Group

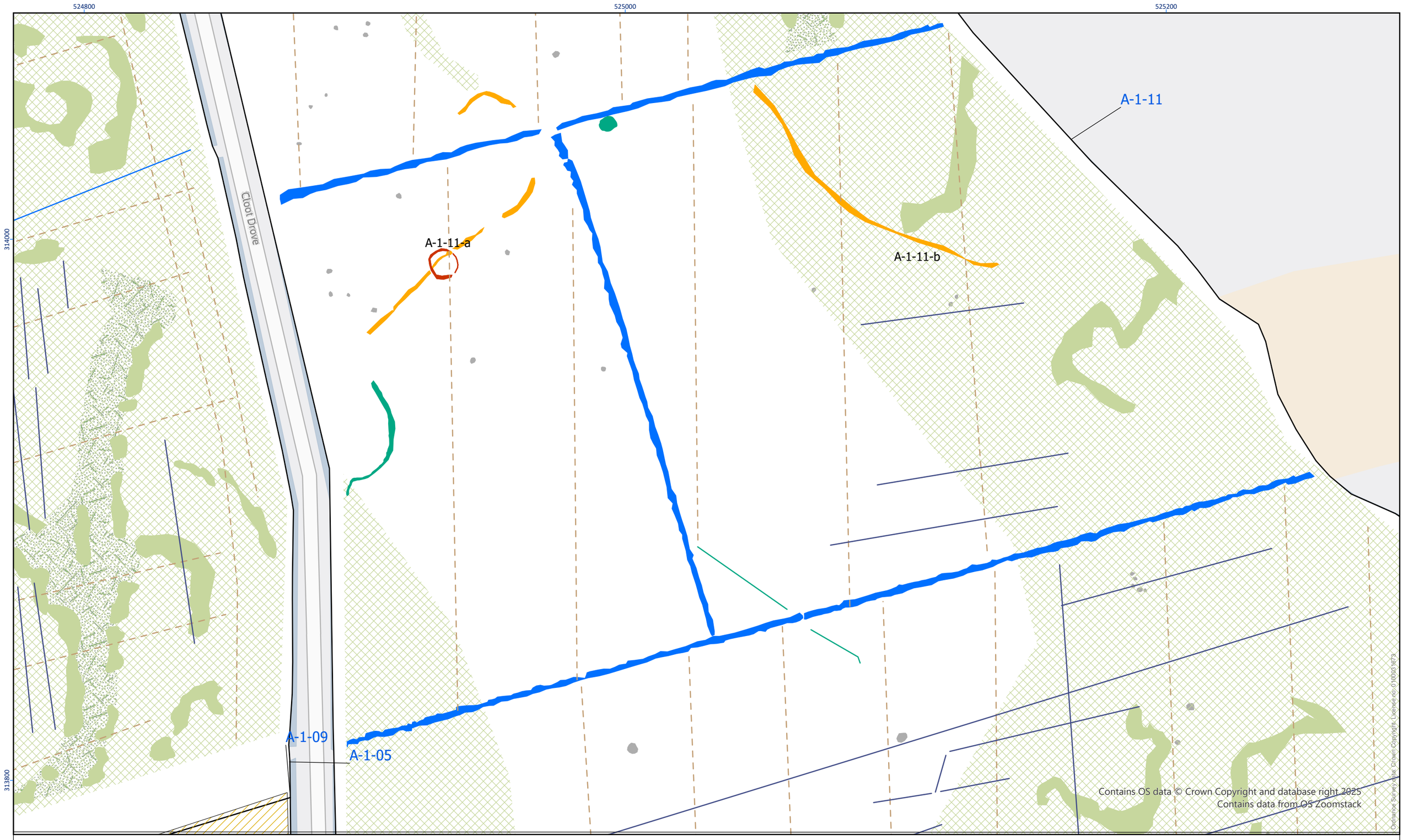

Figure 6.9

- No Access
- Anomaly (Probable Archaeology Strong)
- Anomaly (Possible Archaeology Strong)
- Anomaly (Historic Feature)
- Anomaly (Unclear Origin)
- Anomaly (Geology/Natural)
- Spread (Geology/Natural)
- Anomaly (Ferrous/Iron Spike)
- Spread (Paleochannels)
- Anomaly (Probable Archaeology Strong)
- Anomaly (Possible Archaeology Strong)
- Linear Trend (Probable Archaeology)
- Linear Trend (Historic Feature)
- Linear Trend (Unclear Origin)
- Linear Trend (Agricultural, Ploughing)
- Linear Trend (Drainage)

N

0 30m

Scale: 1:1,250 @ A3

Drawing Number: 05/40648/GEO/6.9	
Created by: AC	Date: 18/06/2025
Checked by: SO	Date: 18/06/2025
Approved by: SO	Date: 18/06/2025

AOC Archaeology Group

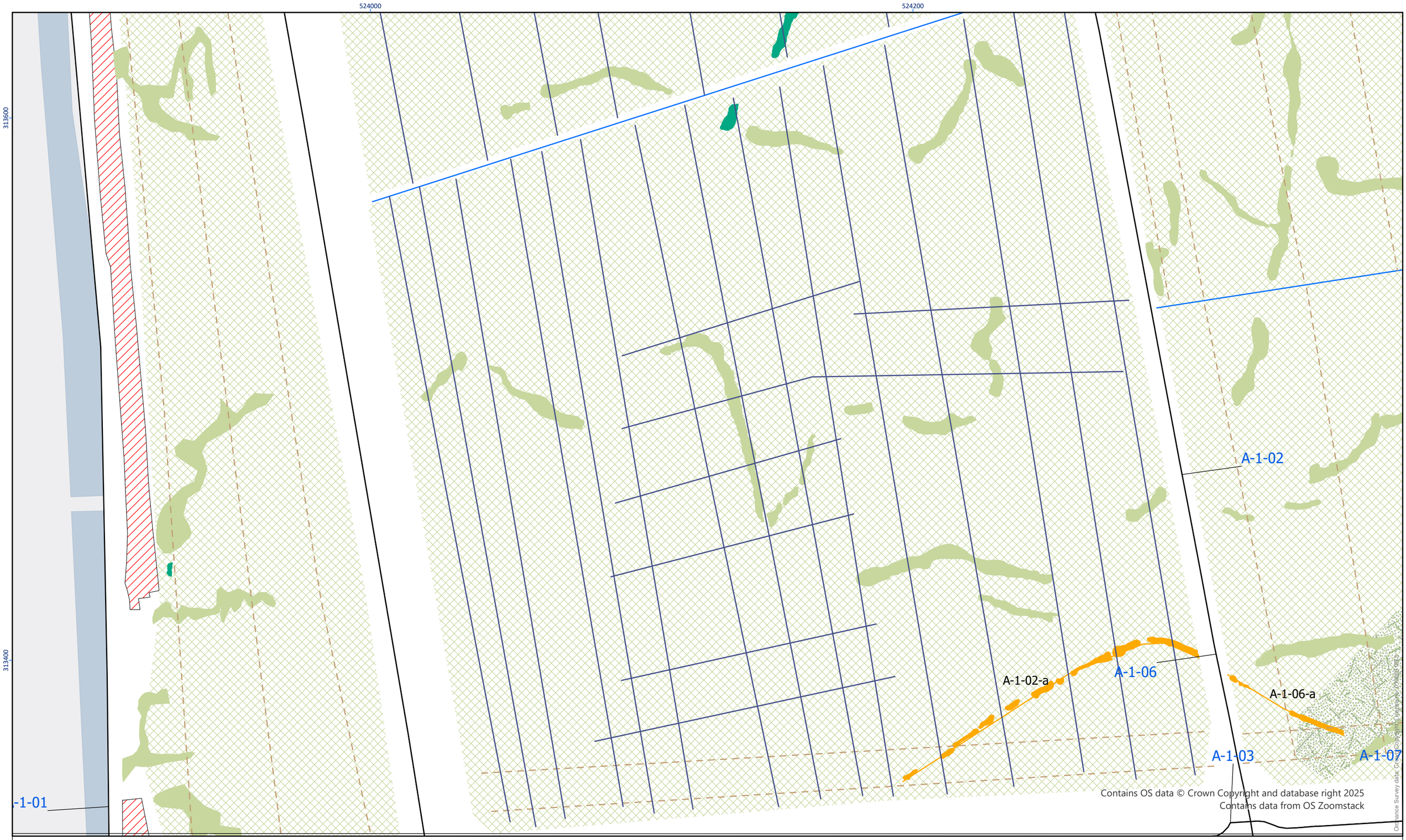

Figure 6.10

- Unsuitable
- Anomaly (Possible Archaeology Strong)
- Anomaly (Unclear Origin)
- Anomaly (Geology/Natural)
- Spread (Geology/Natural)
- Spread (Paleochannels)
- Linear Trend (Possible Archaeology)
- Linear Trend (Historic Feature)
- Linear Trend (Agricultural, Ploughing)
- Linear Trend (Drainage)

N

0 30m

Scale: 1:1,250 @ A3

Drawing Number: 05/40648/GEO/6.10	
Created by: AC	Date: 18/06/2025
Checked by: SO	Date: 18/06/2025
Approved by: SO	Date: 18/06/2025

AOC Archaeology Group

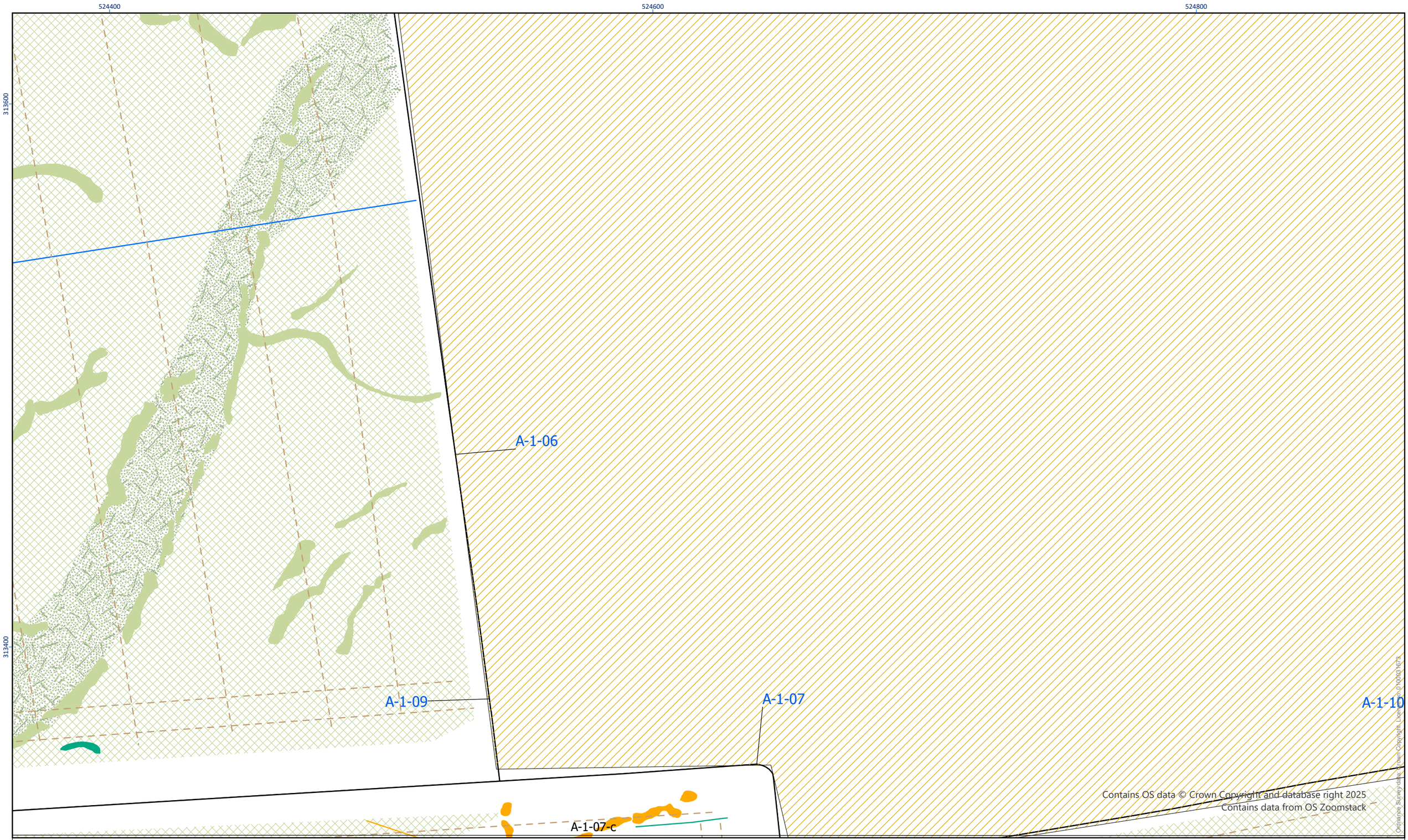

Figure 6.11

- No Access
- Anomaly (Possible Archaeology Strong)
- Anomaly (Unclear Origin)
- Anomaly (Geology/Natural)
- Spread (Geology/Natural)
- Spread (Paleochannels)
- Linear Trend (Possible Archaeology)
- Linear Trend (Historic Feature)
- Linear Trend (Unclear Origin)
- Linear Trend (Agricultural, Ploughing)

N

0 30m

Scale: 1:1,250 @ A3

Drawing Number: 05/40648/GEO/6.11	
Created by: AC	Date: 18/06/2025
Checked by: SO	Date: 18/06/2025
Approved by: SO	Date: 18/06/2025

AOC Archaeology Group

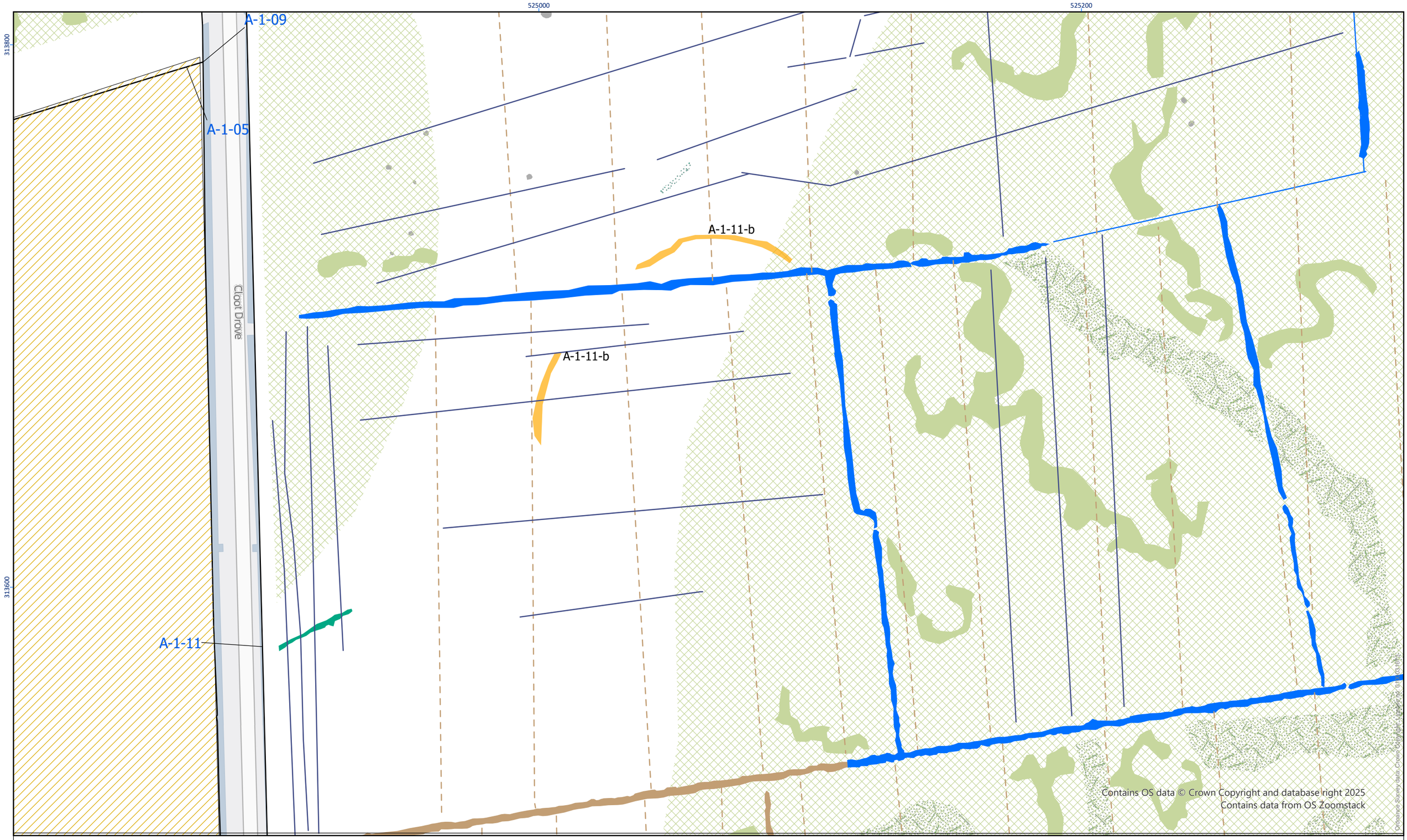

Figure 6.12

- No Access
- Anomaly (Possible Archaeology Weak)
- Anomaly (Historic Feature)
- Anomaly (Unclear Origin)
- Spread (Unclear Origin)
- Anomaly (Agricultural)
- Anomaly (Geology/Natural)
- Spread (Geology/Natural)
- Anomaly (Ferrous/Iron Spike)
- Spread (Paleochannels)
- Anomaly (Possible Archaeology Weak)
- Linear Trend (Historic Feature)
- Linear Trend (Agricultural, Ploughing)
- Linear Trend (Drainage)

N

0 30m

Scale: 1:1,250 @ A3

Drawing Number: 05/40648/GEO/6.12	
Created by: AC	Date: 18/06/2025
Checked by: SO	Date: 18/06/2025
Approved by: SO	Date: 18/06/2025

AOC Archaeology Group

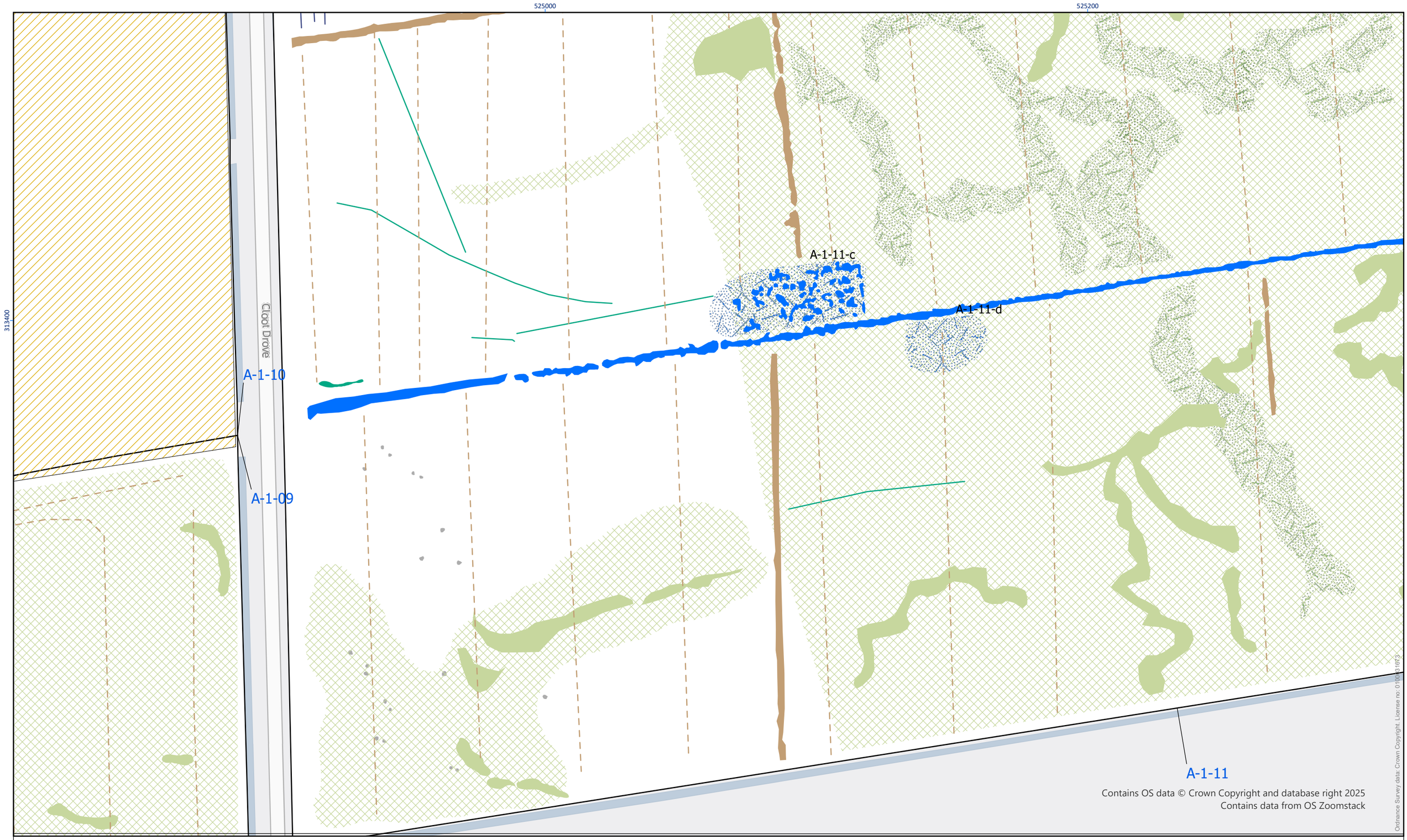

Figure 6.13

- No Access
- Anomaly (Historic Feature)
- Spread (Historic Feature)
- Anomaly (Unclear Origin)
- Anomaly (Agricultural)
- Anomaly (Geology/Natural)
- Spread (Geology/Natural)
- Anomaly (Ferrous/Iron Spike)
- Spread (Paleochannels)
- Linear Trend (Unclear Origin)
- Linear Trend (Agricultural, Ploughing)
- Linear Trend (Drainage)

N

0 30m

Scale: 1:1,250 @ A3

Drawing Number: 05/40648/GEO/6.13	
Created by: AC	Date: 18/06/2025
Checked by: SO	Date: 18/06/2025
Approved by: SO	Date: 18/06/2025

AOC Archaeology Group

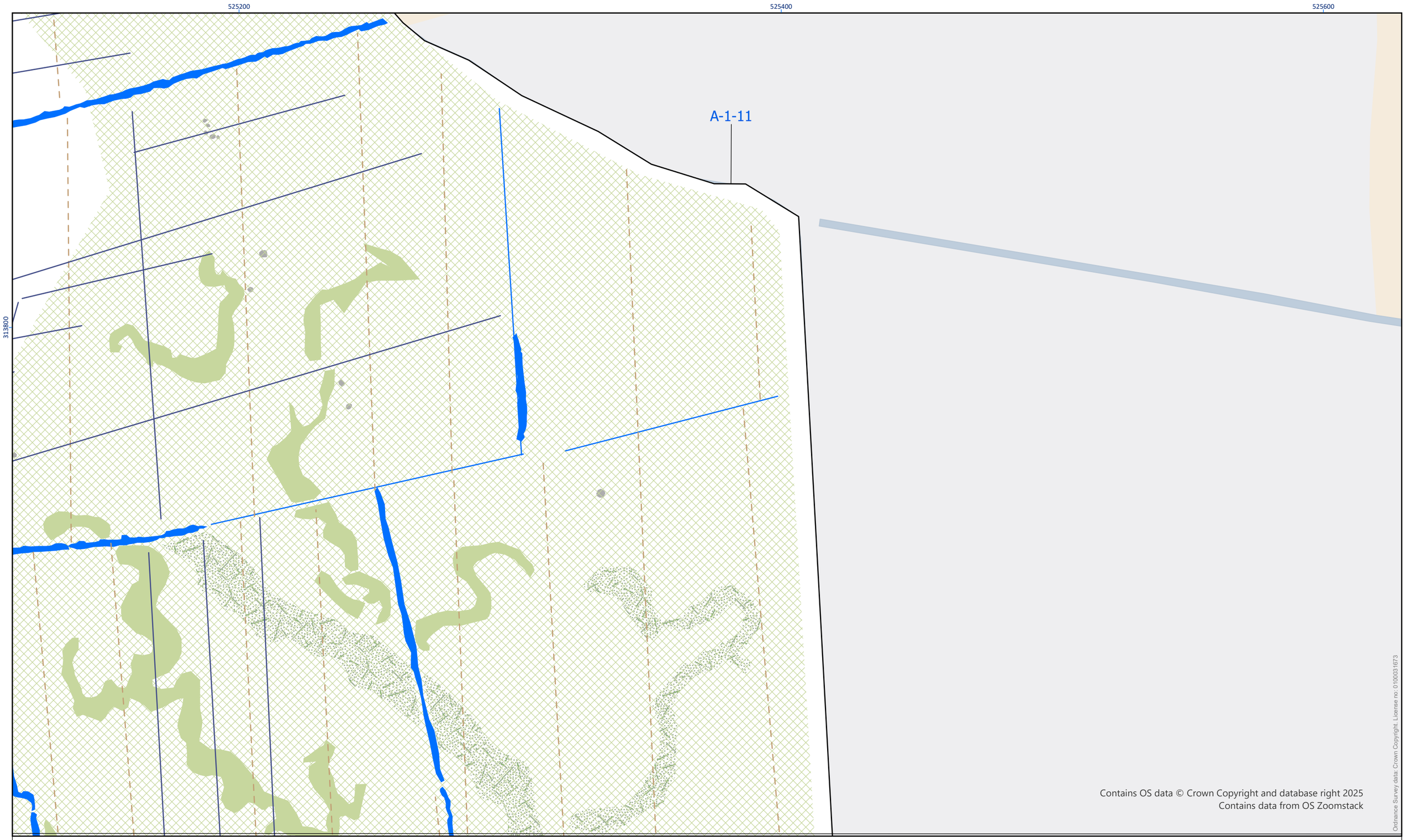

Figure 6.14

Anomaly (Historic Feature)
Anomaly (Geology/Natural)
Spread (Geology/Natural)
Anomaly (Ferrous/Iron Spike)
Spread (Paleochannels)
Linear Trend (Historic Feature)
Linear Trend (Agricultural, Ploughing)
Linear Trend (Drainage)

N

0 30m

Scale: 1:1,250 @ A3

Drawing Number: 05/40648/GEO/6.14	
Created by: AC	Date: 18/06/2025
Checked by: SO	Date: 18/06/2025
Approved by: SO	Date: 18/06/2025

AOC Archaeology Group

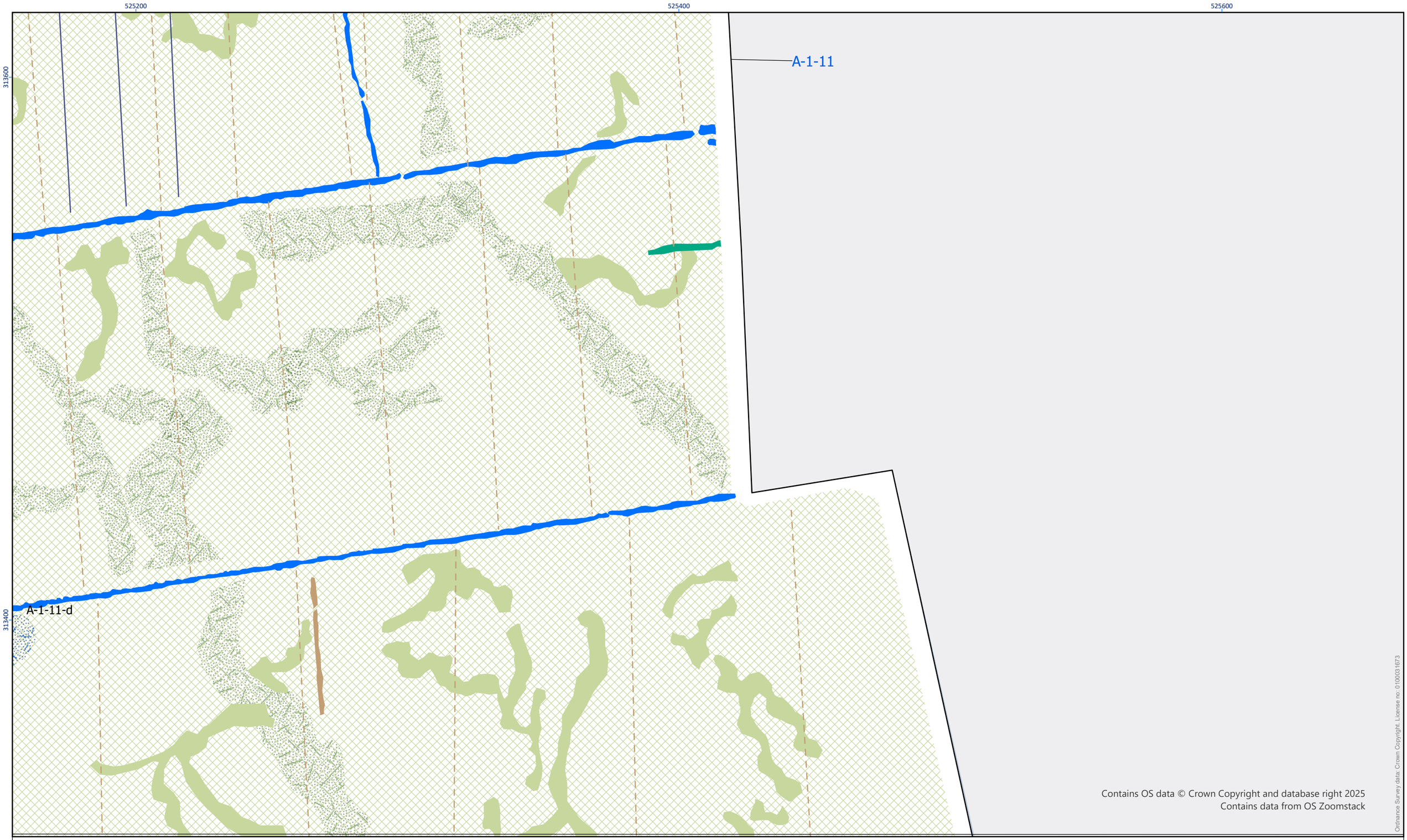

Figure 6.15

- Anomaly (Historic Feature)
- Spread (Historic Feature)
- Anomaly (Unclear Origin)
- Anomaly (Agricultural)
- Anomaly (Geology/Natural)
- Spread (Geology/Natural)
- Spread (Paleochannels)
- Linear Trend (Unclear Origin)
- Linear Trend (Agricultural, Ploughing)
- Linear Trend (Drainage)

N

0 30m

Scale: 1:1,250 @ A3

Drawing Number: 05/40648/GEO/6.15	
Created by: AC	Date: 18/06/2025
Checked by: SO	Date: 18/06/2025
Approved by: SO	Date: 18/06/2025

AOC Archaeology Group

Figure 6.16

Anomaly (Historic Feature)
Spread (Historic Feature)
Anomaly (Agricultural)
Anomaly (Geology/Natural)
Spread (Geology/Natural)
Spread (Paleochannels)
Linear Trend (Unclear Origin)
Linear Trend (Agricultural, Ploughing)

N

0 30m

Scale: 1:1,250 @ A3

Drawing Number: 05/40648/GEO/6.16	
Created by: AC	Date: 18/06/2025
Checked by: SO	Date: 18/06/2025
Approved by: SO	Date: 18/06/2025

AOC Archaeology Group

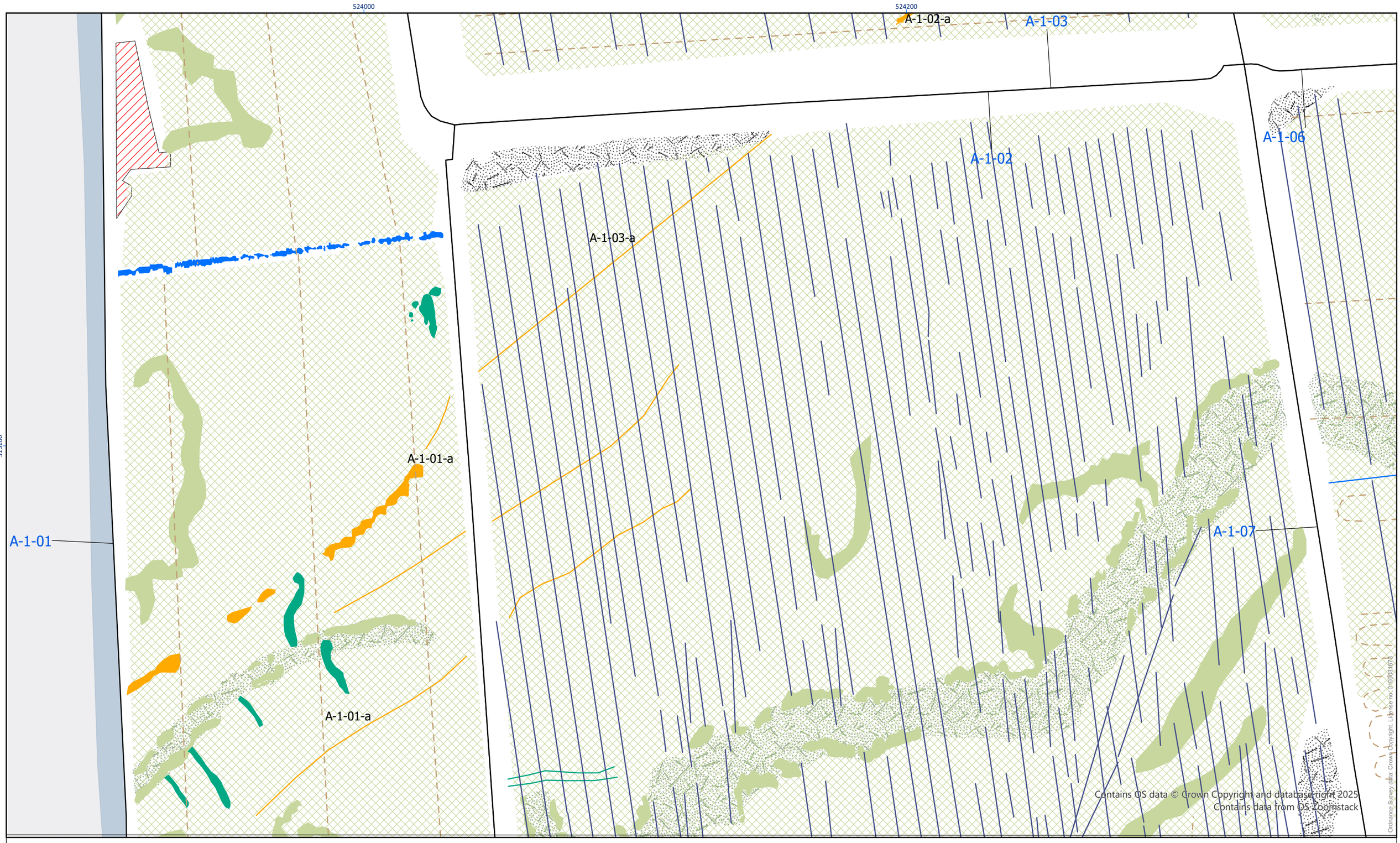

Figure 6.17

- Unsuitable
- Anomaly (Possible Archaeology Strong)
- Anomaly (Historic Feature)
- Anomaly (Unclear Origin)
- Anomaly (Geology/Natural)
- Spread (Geology/Natural)
- Spread (Magnetic Disturbance)
- Spread (Paleochannels)
- Linear Trend (Possible Archaeology)
- Linear Trend (Historic Feature)
- Linear Trend (Unclear Origin)
- Linear Trend (Agricultural, Ploughing)
- Linear Trend (Drainage)

N

0 30m

Scale: 1:1,250 @ A3

Drawing Number: 05/40648/GEO/6.17	
Created by: AC	Date: 18/06/2025
Checked by: SO	Date: 18/06/2025
Approved by: SO	Date: 18/06/2025

AOC Archaeology Group

Figure 6.18

- No Access
- Anomaly (Probable Archaeology Strong)
- Anomaly (Possible Archaeology Strong)
- Spread (Possible Archaeology)
- Anomaly (Possible Archaeology Weak)
- Anomaly (Probable Archaeology Weak)
- Anomaly (Unclear Origin)
- Spread (Unclear Origin)
- Anomaly (Geology/Natural)
- Spread (Geology/Natural)
- Spread (Magnetic Disturbance)
- Spread (Paleochannels)
- Anomaly (Probable Archaeology Strong)
- Anomaly (Probable Archaeology Weak)
- Anomaly (Unclear Origin)
- Linear Trend (Possible
- Linear Trend (Historic
- Linear Trend (Unclear
- Linear Trend

N

0 30m

Scale: 1:1,250 @ A3

Drawing Number: 05/40648/GEO/6.18	
Created by: AC	Date: 18/06/2025
Checked by: SO	Date: 18/06/2025
Approved by: SO	Date: 18/06/2025

AOC Archaeology Group

Figure 6.19

- No Access
- Anomaly (Unclear Origin)
- Anomaly (Agricultural)
- Anomaly (Geology/Natural)
- Spread (Geology/Natural)
- Anomaly (Ferrous/Iron Spike)
- Spread (Paleochannels)
- Anomaly (Unclear Origin)
- Linear Trend (Unclear Origin)
- Linear Trend (Agricultural, Ploughing)

N

0 30m

Scale: 1:1,250 @ A3

Drawing Number: 05/40648/GEO/6.19	
Created by: AC	Date: 18/06/2025
Checked by: SO	Date: 18/06/2025
Approved by: SO	Date: 18/06/2025

AOC Archaeology Group

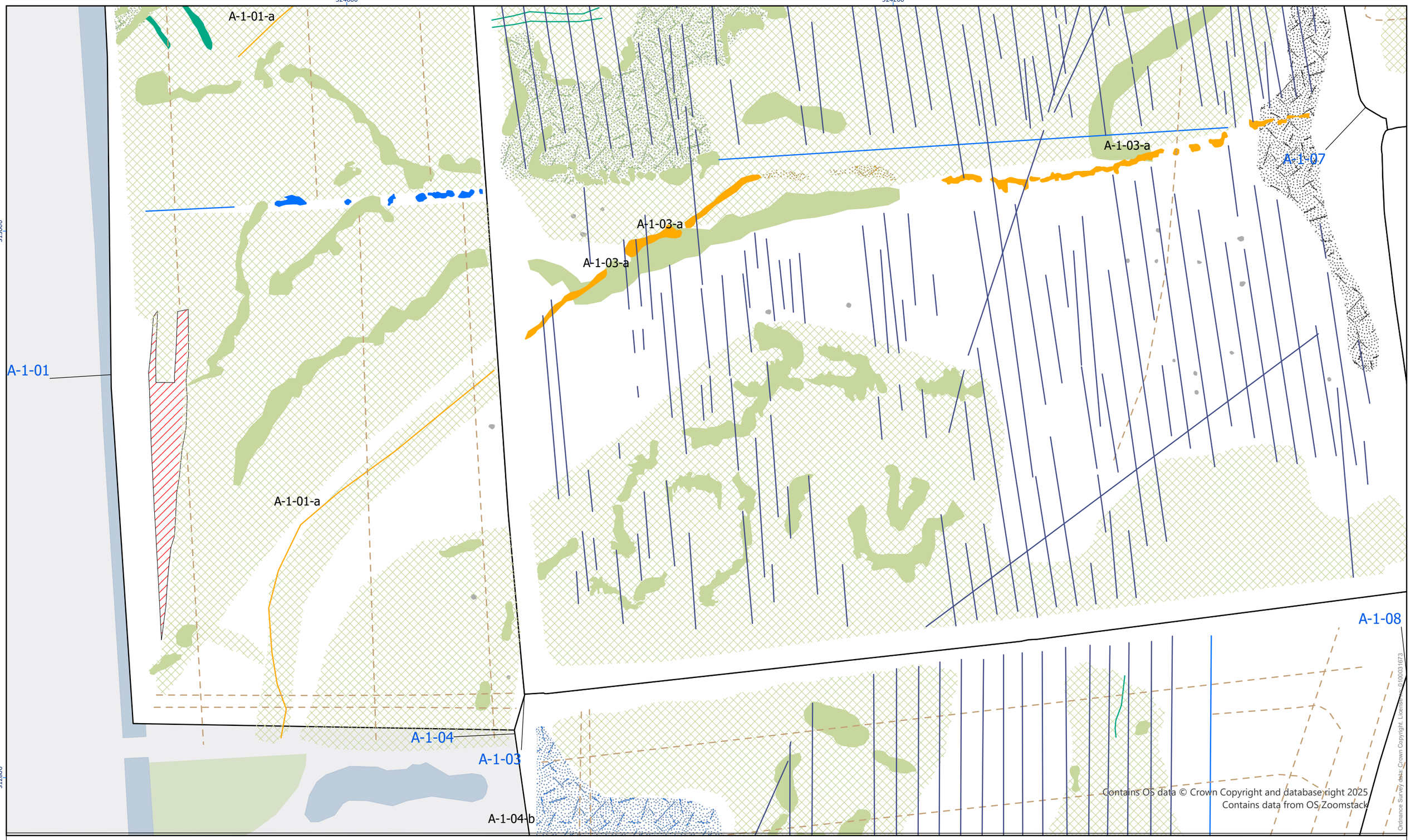

Figure 6.20

- Unsuitable
- Anomaly (Possible Archaeology Strong)
- Spread (Possible Archaeology)
- Anomaly (Historic Feature)
- Spread (Historic Feature)
- Anomaly (Unclear Origin)
- Anomaly (Geology/Natural)
- Spread (Geology/Natural)
- Spread (Magnetic Disturbance)
- Anomaly (Ferrous/Iron Spike)
- Spread (Paleochannels)
- Linear Trend (Possible Archaeology)
- Linear Trend (Historic Feature)
- Linear Trend (Unclear Origin)
- Linear Trend (Agricultural, Ploughing)
- Linear Trend (Drainage)

N

0 30m

Scale: 1:1,250 @ A3

Drawing Number: 05/40648/GEO/6.20	
Created by: AC	Date: 18/06/2025
Checked by: SO	Date: 18/06/2025
Approved by: SO	Date: 18/06/2025

AOC Archaeology Group

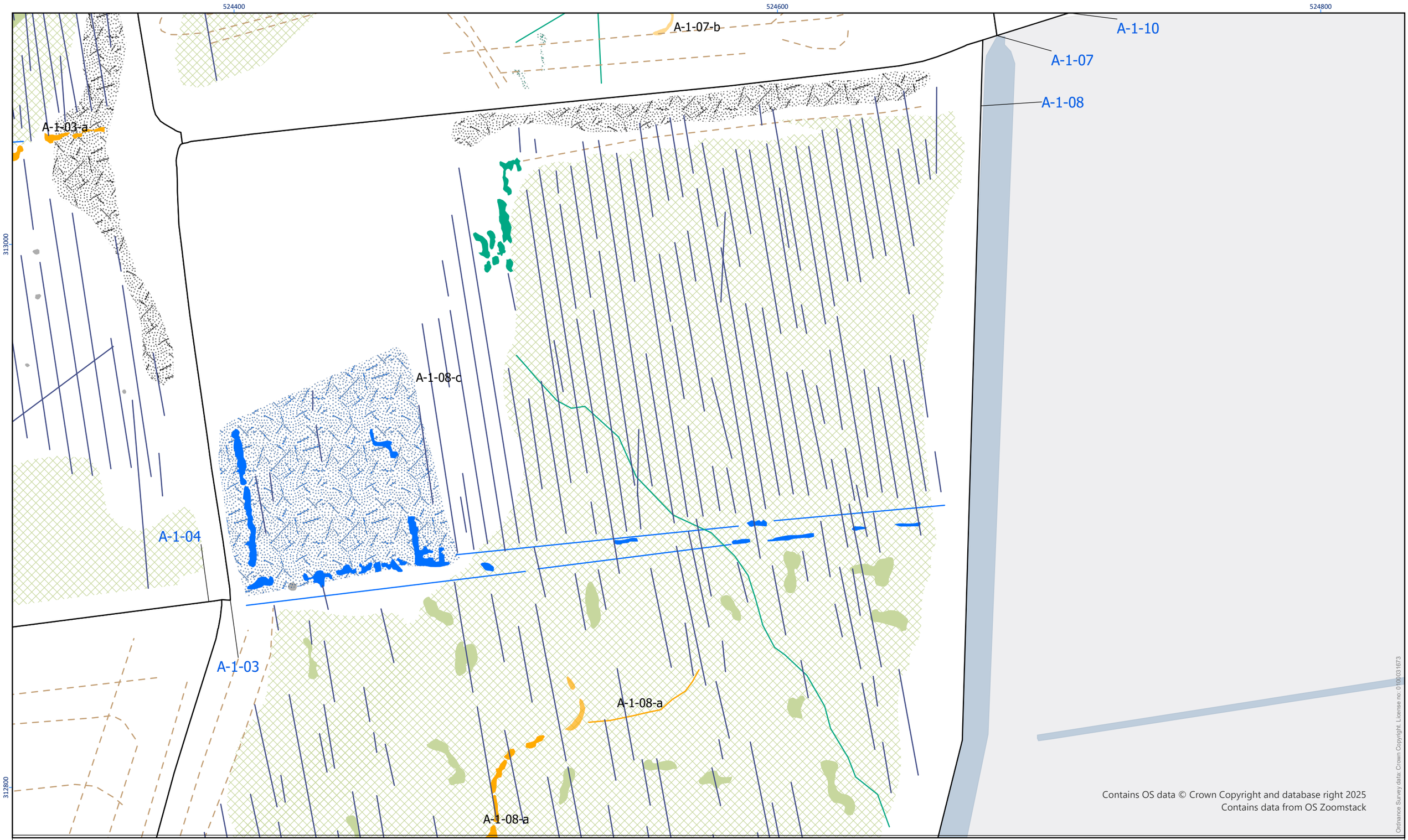

Figure 6.21

- Anomaly (Possible Archaeology Strong)
- Anomaly (Possible Archaeology Weak)
- Anomaly (Historic Feature)
- Spread (Historic Feature)
- Anomaly (Unclear Origin)
- Spread (Unclear Origin)
- Anomaly (Geology/Natural)
- Spread (Geology/Natural)
- Spread (Magnetic Disturbance)
- Anomaly (Ferrous/Iron Spike)
- Anomaly (Possible Archaeology Strong)
- Anomaly (Possible Archaeology Weak)
- Linear Trend (Possible Archaeology)
- Linear Trend (Historic Feature)
- Linear Trend (Unclear Origin)
- Linear Trend (Agricultural, Ploughing)
- Linear Trend (Drainage)
- Linear Trend (Possible Archaeology)

N

0 30m

Scale: 1:1,250 @ A3

Drawing Number: 05/40648/GEO/6.21	
Created by: AC	Date: 18/06/2025
Checked by: SO	Date: 18/06/2025
Approved by: SO	Date: 18/06/2025

AOC Archaeology Group

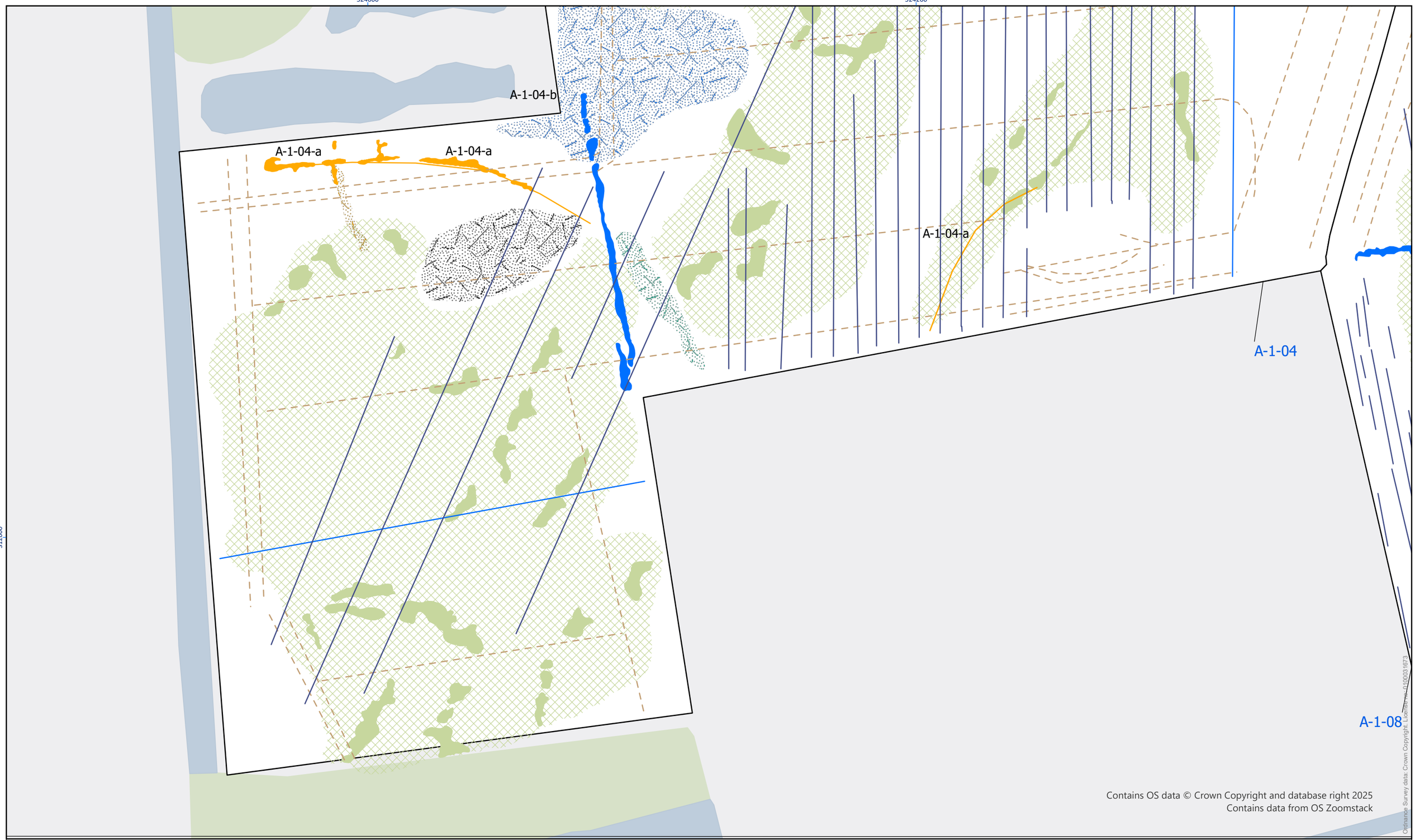

Figure 6.22

- Anomaly (Possible Archaeology Strong)
- Spread (Possible Archaeology)
- Anomaly (Historic Feature)
- Spread (Historic Feature)
- Spread (Unclear Origin)
- Anomaly (Geology/Natural)
- Spread (Geology/Natural)
- Spread (Magnetic Disturbance)
- Linear Trend (Possible Archaeology)
- Linear Trend (Historic Feature)
- Linear Trend (Agricultural, Ploughing)
- Linear Trend (Drainage)
- Linear Trend (Possible Archaeology)

N

0 30m

Scale: 1:1,250 @ A3

Drawing Number: 05/40648/GEO/6.22	
Created by: AC	Date: 18/06/2025
Checked by: SO	Date: 18/06/2025
Approved by: SO	Date: 18/06/2025

AOC Archaeology Group

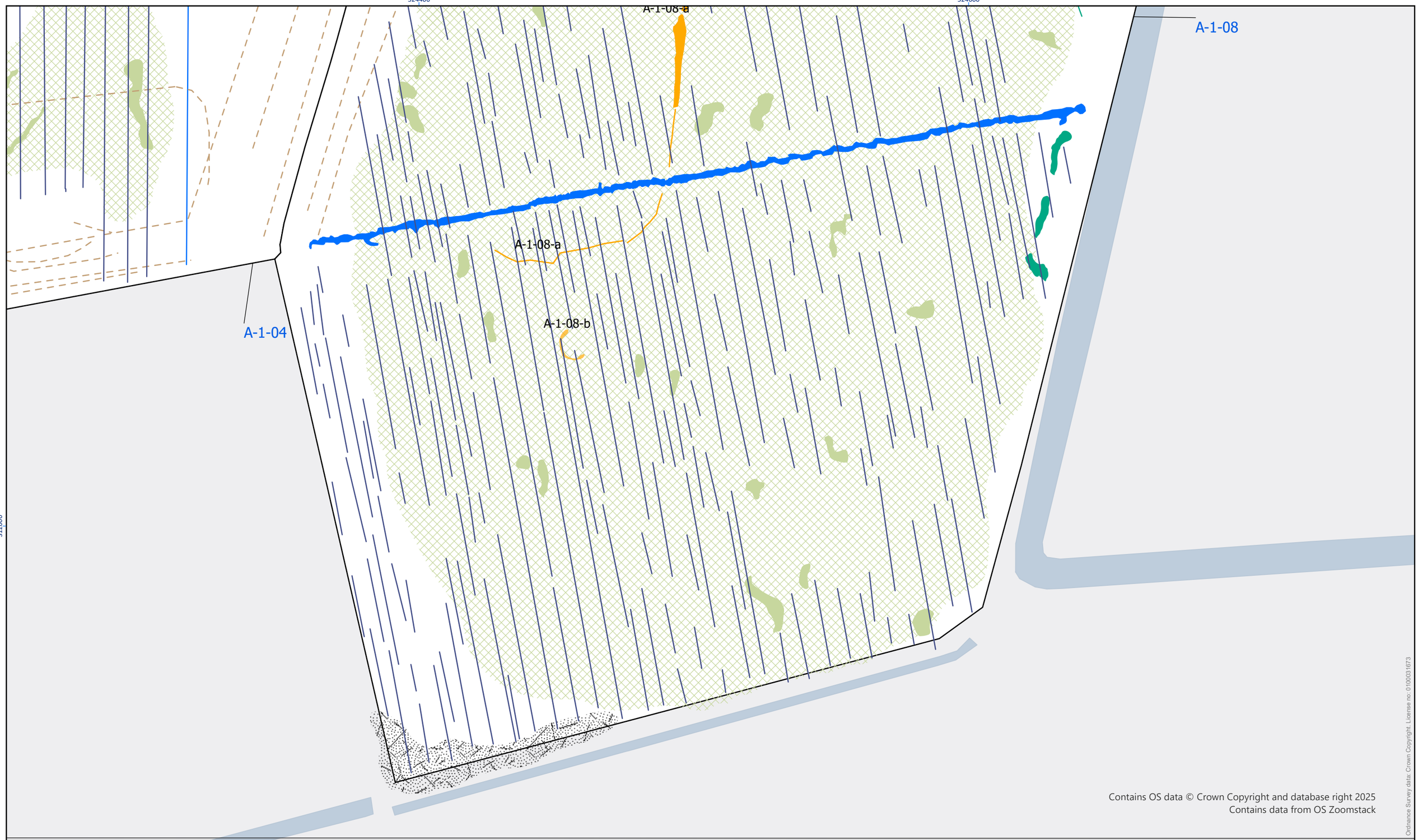

Figure 6.23

- Anomaly (Possible Archaeology Strong)
- Anomaly (Possible Archaeology Weak)
- Anomaly (Historic Feature)
- Anomaly (Unclear Origin)
- Anomaly (Geology/Natural)
- Spread (Geology/Natural)
- Spread (Magnetic Disturbance)
- Anomaly (Possible Archaeology Strong)
- Anomaly (Possible Archaeology Weak)
- Linear Trend (Possible Archaeology)
- Linear Trend (Historic Feature)
- Linear Trend (Unclear Origin)
- Linear Trend (Agricultural, Ploughing)
- Linear Trend (Drainage)
- Linear Trend (Possible Archaeology)

N

0 30m

Scale: 1:1,250 @ A3

Drawing Number: 05/40648/GEO/6.23	
Created by: AC	Date: 18/06/2025
Checked by: SO	Date: 18/06/2025
Approved by: SO	Date: 18/06/2025

AOC Archaeology Group

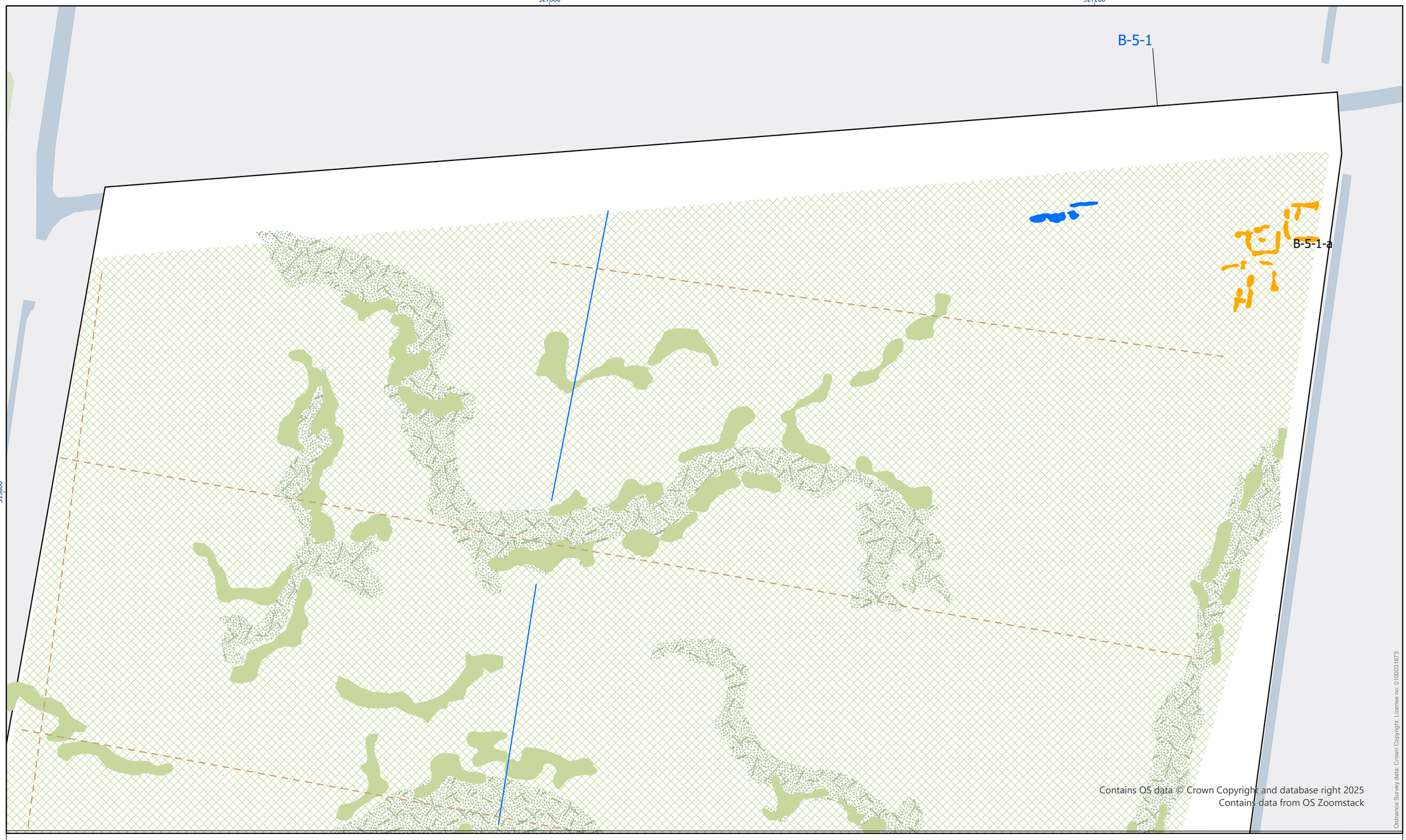

Figure 6.24

- Anomaly (Possible Archaeology Strong)
- Anomaly (Historic Feature)
- Anomaly (Geology/Natural)
- Spread (Geology/Natural)
- Spread (Paleochannels)
- Linear Trend (Historic Feature)
- Linear Trend (Agricultural, Ploughing)

N

0 30m

Scale: 1:1,250 @ A3

Drawing Number: 05/40648/GEO/6.24	
Created by: AC	Date: 18/06/2025
Checked by: SO	Date: 18/06/2025
Approved by: SO	Date: 18/06/2025

AOC Archaeology Group

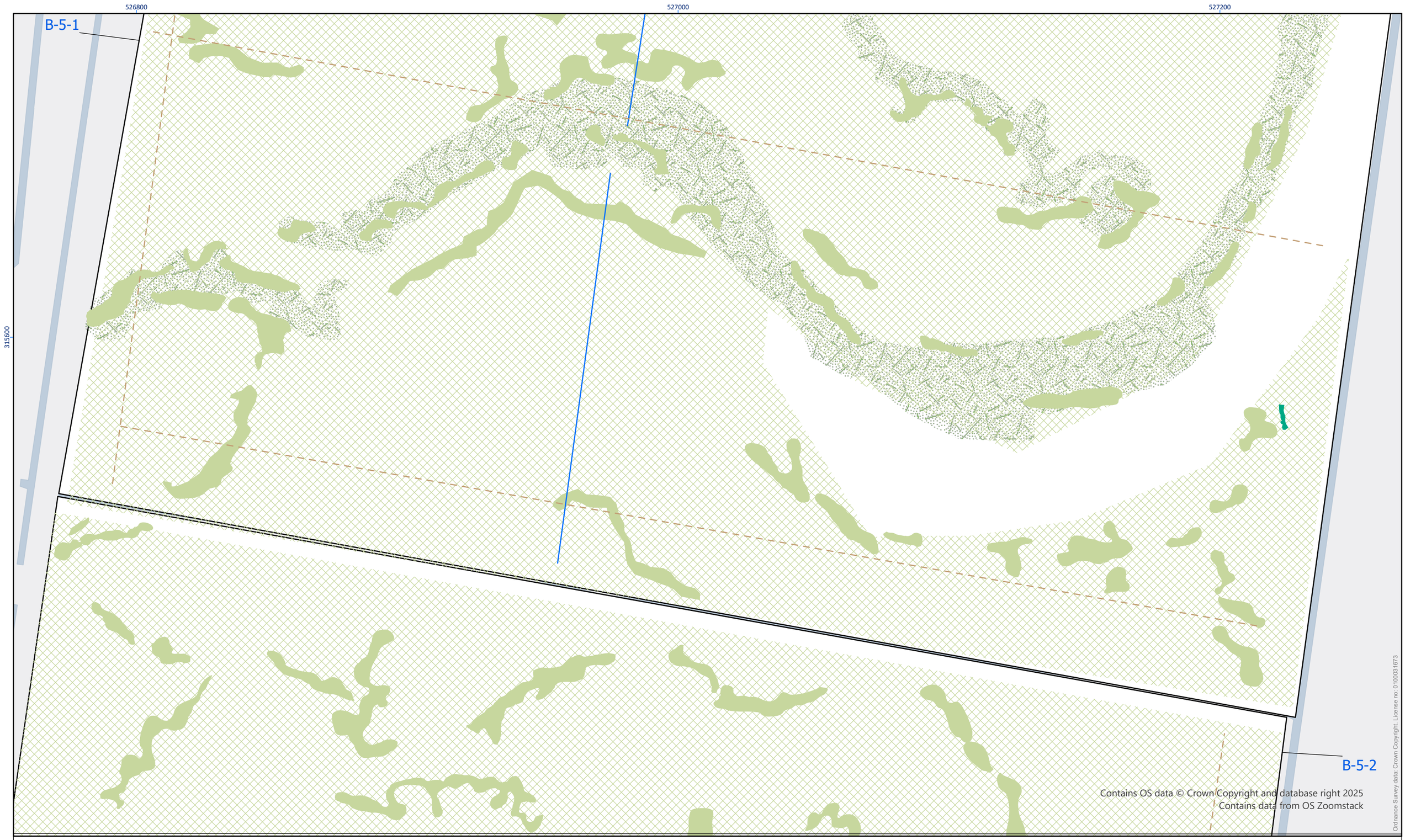

Figure 6.25

- Anomaly (Unclear Origin)
- Anomaly (Geology/Natural)
- Spread (Geology/Natural)
- Spread (Paleochannels)
- Linear Trend (Historic Feature)
- Linear Trend (Agricultural, Ploughing)

N

0 30m

Scale: 1:1,250 @ A3

Drawing Number: 05/40648/GEO/6.25	
Created by: AC	Date: 18/06/2025
Checked by: SO	Date: 18/06/2025
Approved by: SO	Date: 18/06/2025

AOC Archaeology Group

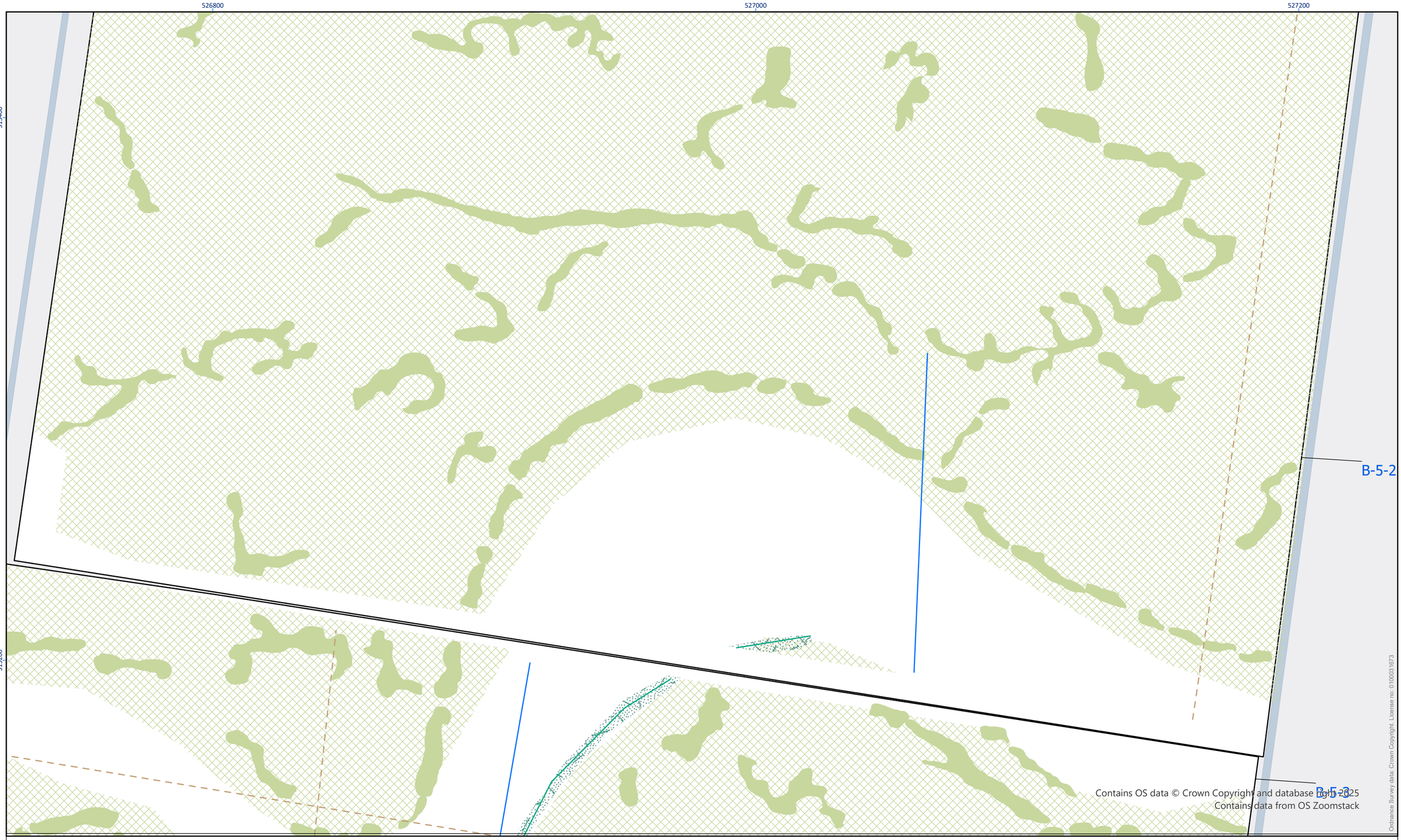

Figure 6.26

Spread (Unclear Origin)
Spread (Geology/Natural)
Linear Trend (Unclear Origin)
Anomaly (Geology/Natural)
Linear Trend (Historic Feature)
Linear Trend (Agricultural, Ploughing)

N

0 30m

Scale: 1:1,250 @ A3

Drawing Number: 05/40648/GEO/6.26	
Created by: AC	Date: 18/06/2025
Checked by: SO	Date: 18/06/2025
Approved by: SO	Date: 18/06/2025

AOC Archaeology Group

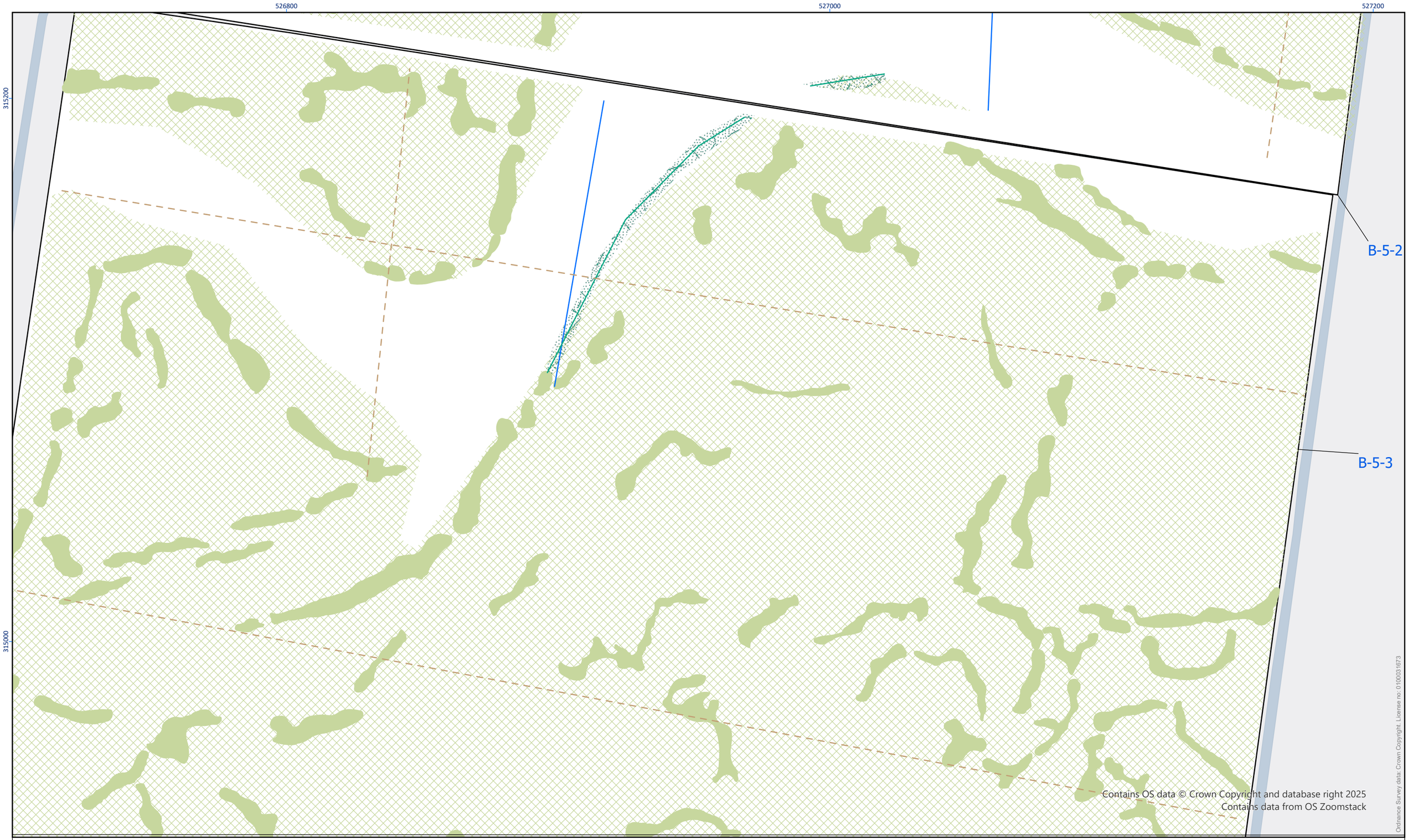

Figure 6.27

Spread (Unclear Origin)
Spread (Geology/Natural)
Linear Trend (Unclear Origin)
Anomaly (Geology/Natural)
Linear Trend (Historic Feature)
Linear Trend (Agricultural, Ploughing)

N

0 30m

Scale: 1:1,250 @ A3

Drawing Number: 05/40648/GEO/6.27	
Created by: AC	Date: 18/06/2025
Checked by: SO	Date: 18/06/2025
Approved by: SO	Date: 18/06/2025

AOC Archaeology Group

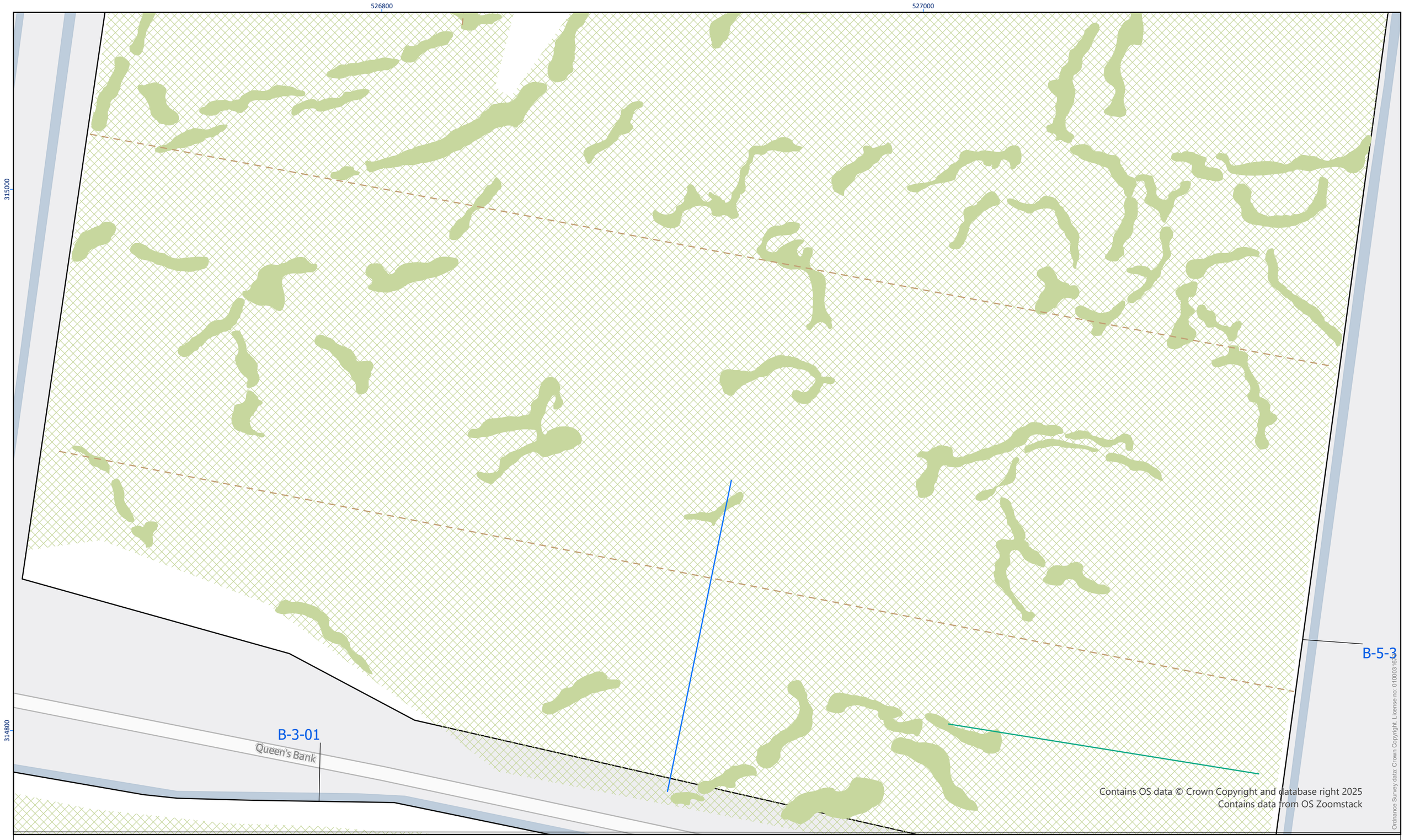

Figure 6.28

Anomaly (Geology/Natural)
Spread (Geology/Natural)
Linear Trend (Historic Feature)
Linear Trend (Unclear Origin)
Linear Trend (Agricultural, Ploughing)

N

0 30m

Scale: 1:1,250 @ A3

Drawing Number: 05/40648/GEO/6.28	
Created by: AC	Date: 18/06/2025
Checked by: SO	Date: 18/06/2025
Approved by: SO	Date: 18/06/2025

AOC Archaeology Group

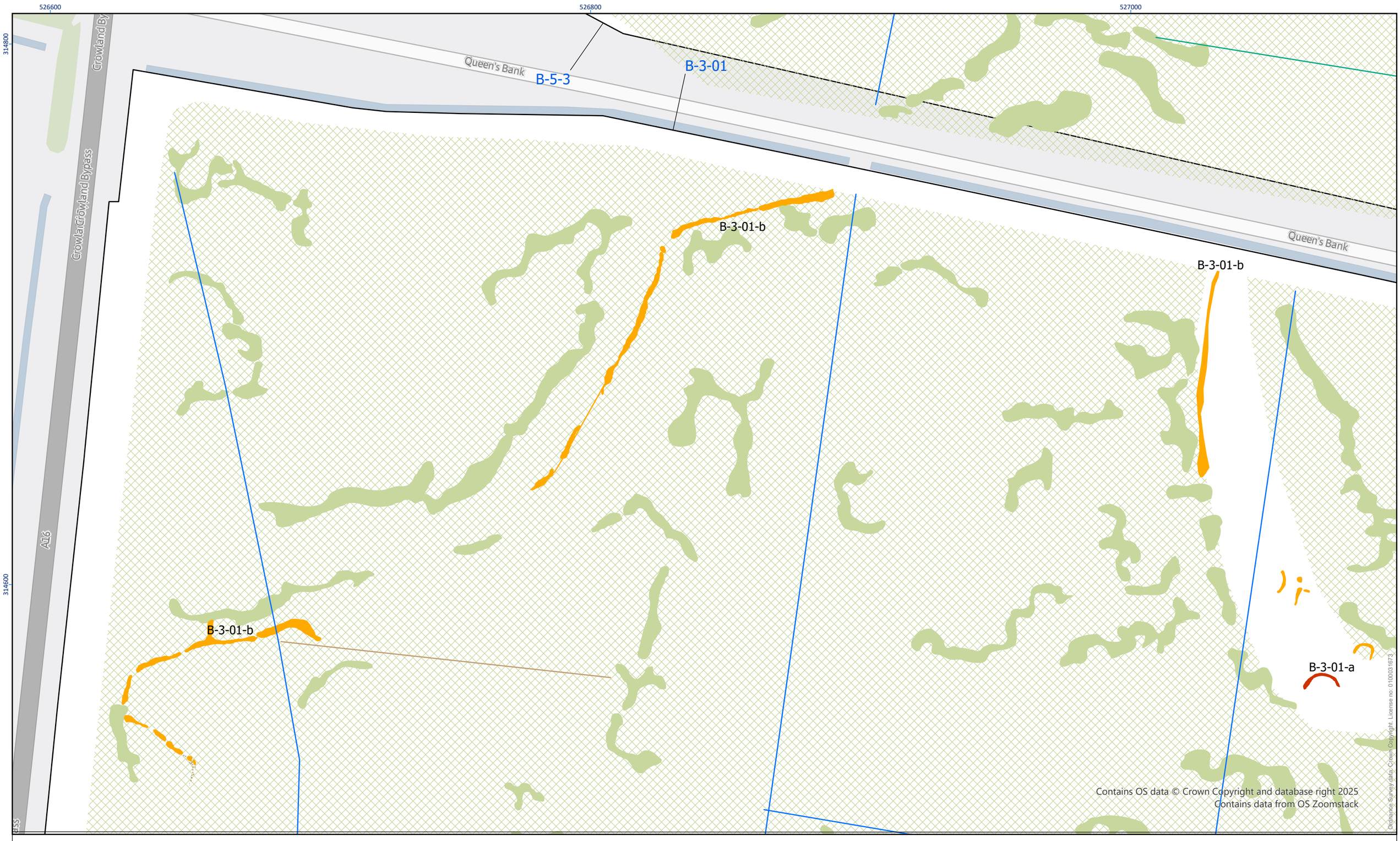

Figure 6.29

- Anomaly (Probable Archaeology Strong)
- Anomaly (Possible Archaeology Strong)
- Spread (Possible Archaeology)
- Anomaly (Geology/Natural)
- Spread (Geology/Natural)
- Linear Trend (Possible Archaeology)
- Linear Trend (Historic Feature)
- Linear Trend (Unclear Origin)
- Linear Trend (Agricultural)

N

0 30m

Scale: 1:1,250 @ A3

Drawing Number: 05/40648/GEO/6.29	
Created by: AC	Date: 18/06/2025
Checked by: SO	Date: 18/06/2025
Approved by: SO	Date: 18/06/2025

AOC Archaeology Group

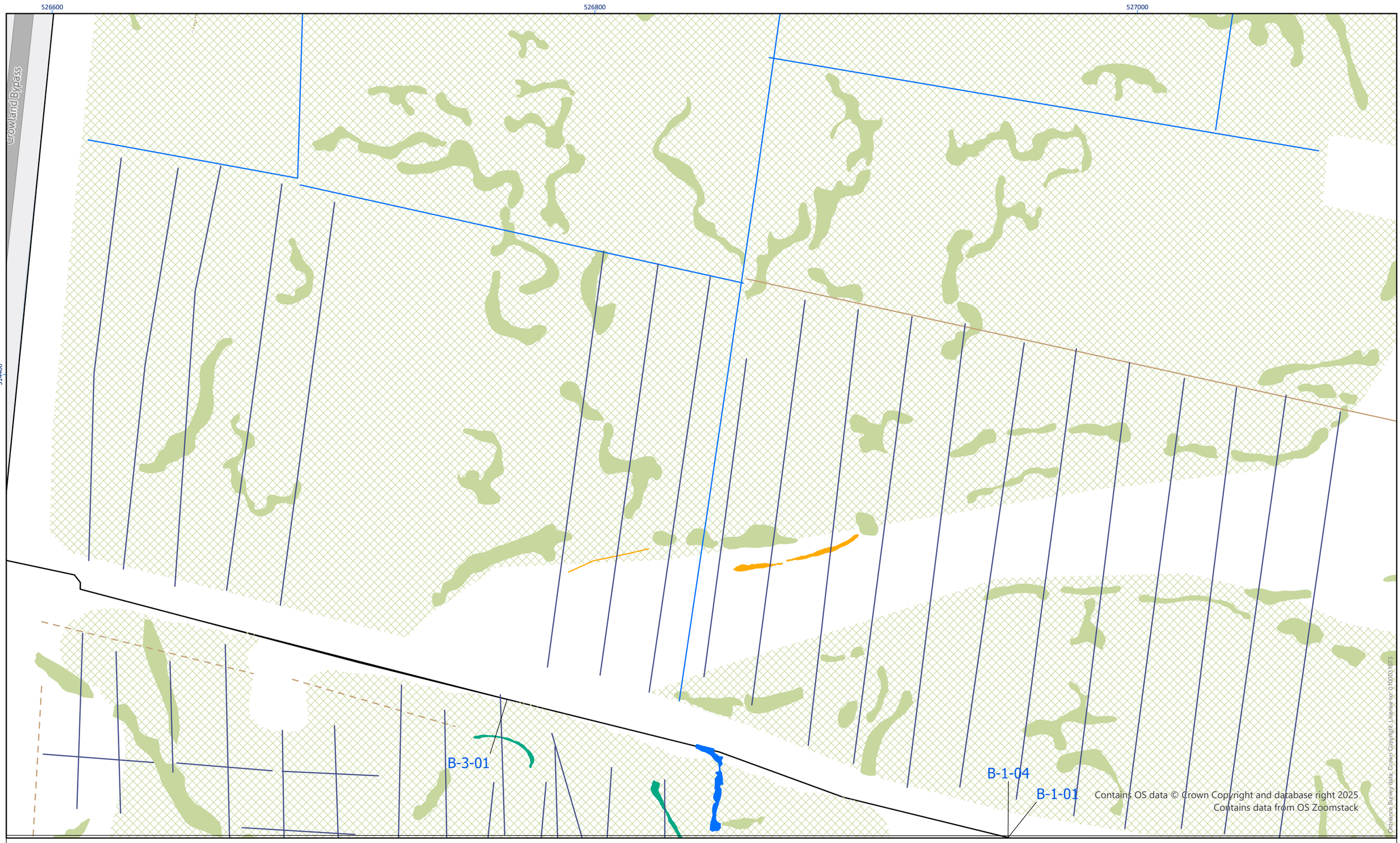

Figure 6.30

- Anomaly (Possible Archaeology Strong)
- Spread (Possible Archaeology)
- Anomaly (Historic Feature)
- Anomaly (Unclear Origin)
- Anomaly (Geology/Natural)
- Spread (Geology/Natural)
- Linear Trend (Possible Archaeology)
- Linear Trend (Historic Feature)
- Linear Trend (Agricultural, Ploughing)
- Linear Trend (Agricultural)
- Linear Trend (Drainage)

N

0 30m

Scale: 1:1,250 @ A3

Drawing Number: 05/40648/GEO/6.30	
Created by: AC	Date: 18/06/2025
Checked by: SO	Date: 18/06/2025
Approved by: SO	Date: 18/06/2025

AOC Archaeology Group

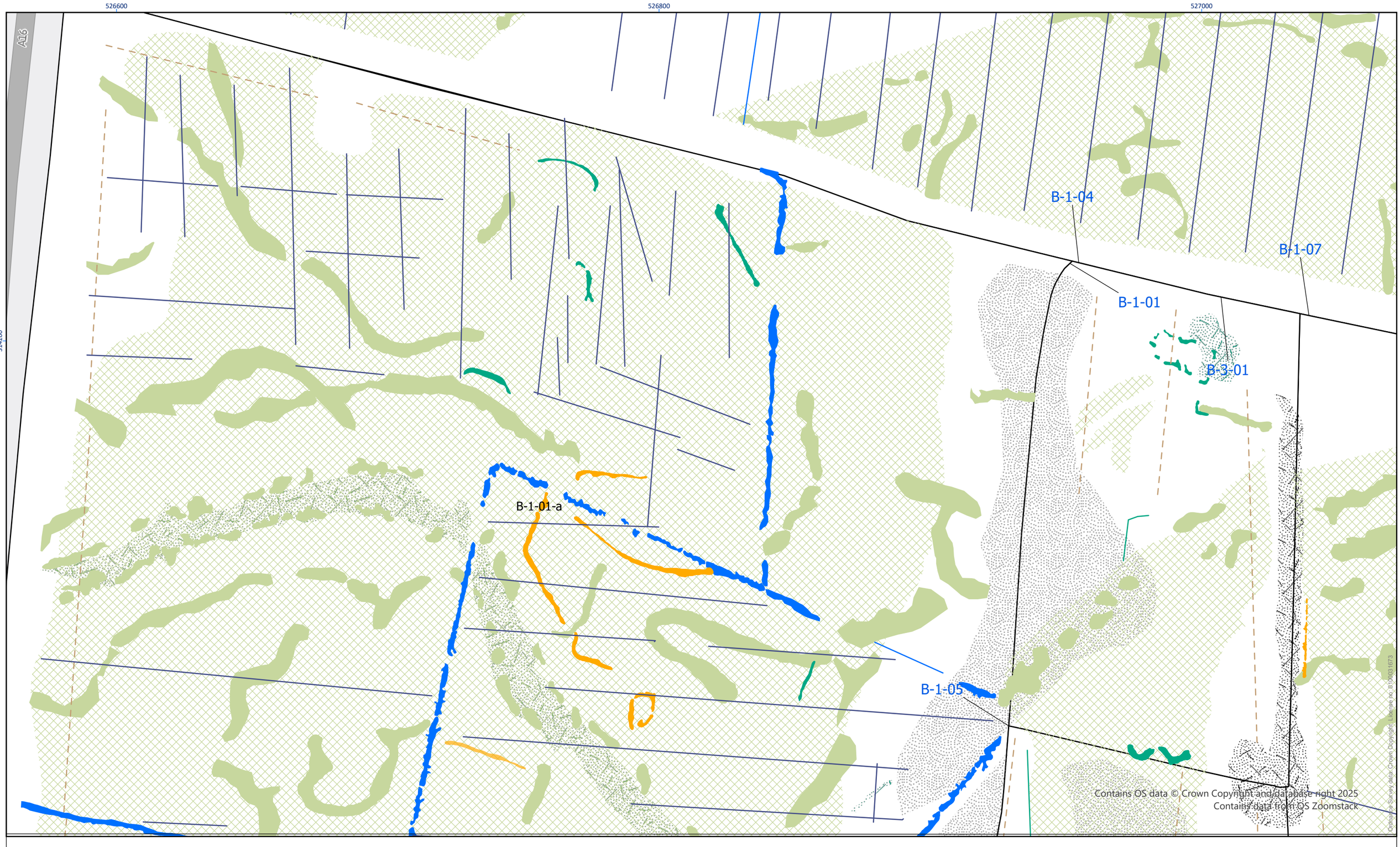

Figure 6.31

- Anomaly (Possible Archaeology Strong)
- Anomaly (Possible Archaeology Weak)
- Anomaly (Historic Feature)
- Anomaly (Unclear Origin)
- Spread (Unclear Origin)
- Anomaly (Geology/Natural)
- Spread (Geology/Natural)
- Spread (Magnetic Disturbance)
- Spread (Ferrous/Iron Spike)
- Spread (Paleochannels)
- Anomaly (Possible Archaeology Strong)
- Anomaly (Possible Archaeology Weak)
- Linear Trend (Historic Feature)
- Linear Trend (Unclear Origin)
- Linear Trend (Agricultural, Ploughing)
- Linear Trend (Drainage)

N

0 30m

Scale: 1:1,250 @ A3

Drawing Number: 05/40648/GEO/6.31	
Created by: AC	Date: 18/06/2025
Checked by: SO	Date: 18/06/2025
Approved by: SO	Date: 18/06/2025

AOC Archaeology Group

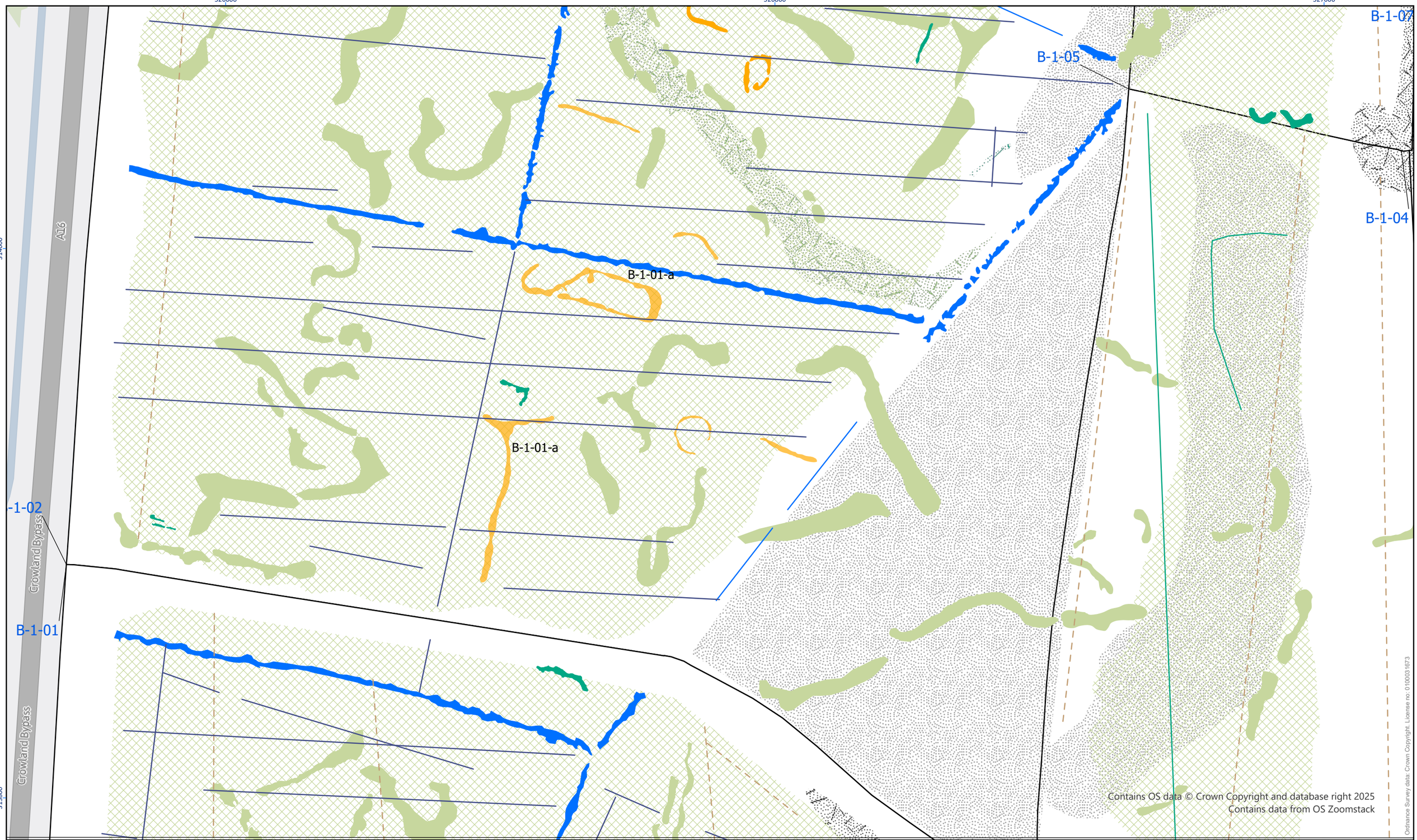

Figure 6.32

- Anomaly (Possible Archaeology Strong)
- Anomaly (Possible Archaeology Weak)
- Anomaly (Historic Feature)
- Anomaly (Unclear Origin)
- Spread (Unclear Origin)
- Anomaly (Geology/Natural)
- Spread (Geology/Natural)
- Spread (Magnetic Disturbance)
- Spread (Ferrous/Iron Spike)
- Spread (Paleochannels)
- Anomaly (Possible Archaeology Strong)
- Anomaly (Possible Archaeology Weak)
- Linear Trend (Historic Feature)
- Linear Trend (Unclear Origin)
- Linear Trend (Agricultural, Ploughing)
- Linear Trend (Drainage)

N

0 30m

Scale: 1:1,250 @ A3

Drawing Number: 05/40648/GEO/6.32	
Created by: AC	Date: 18/06/2025
Checked by: SO	Date: 18/06/2025
Approved by: SO	Date: 18/06/2025

AOC Archaeology Group

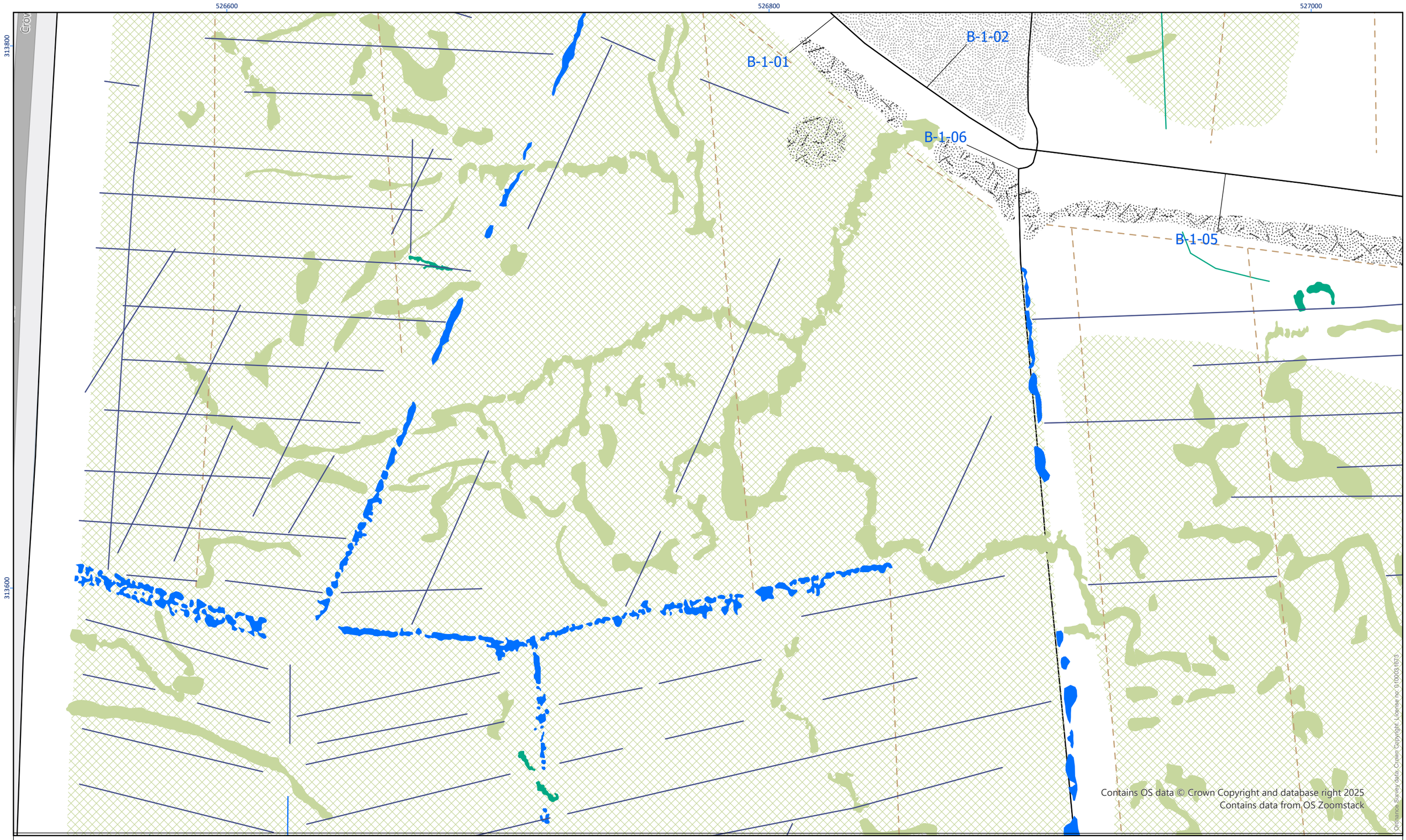

Figure 6.33

- Anomaly (Historic Feature)
- Anomaly (Unclear Origin)
- Anomaly (Geology/Natural)
- Spread (Geology/Natural)
- Spread (Magnetic Disturbance)
- Spread (Ferrous/Iron Spike)
- Linear Trend (Historic Feature)
- Linear Trend (Unclear Origin)
- Linear Trend (Agricultural, Ploughing)
- Linear Trend (Drainage)

N

0 30m

Scale: 1:1,250 @ A3

Drawing Number: 05/40648/GEO/6.33	
Created by: AC	Date: 18/06/2025
Checked by: SO	Date: 18/06/2025
Approved by: SO	Date: 18/06/2025

AOC Archaeology Group

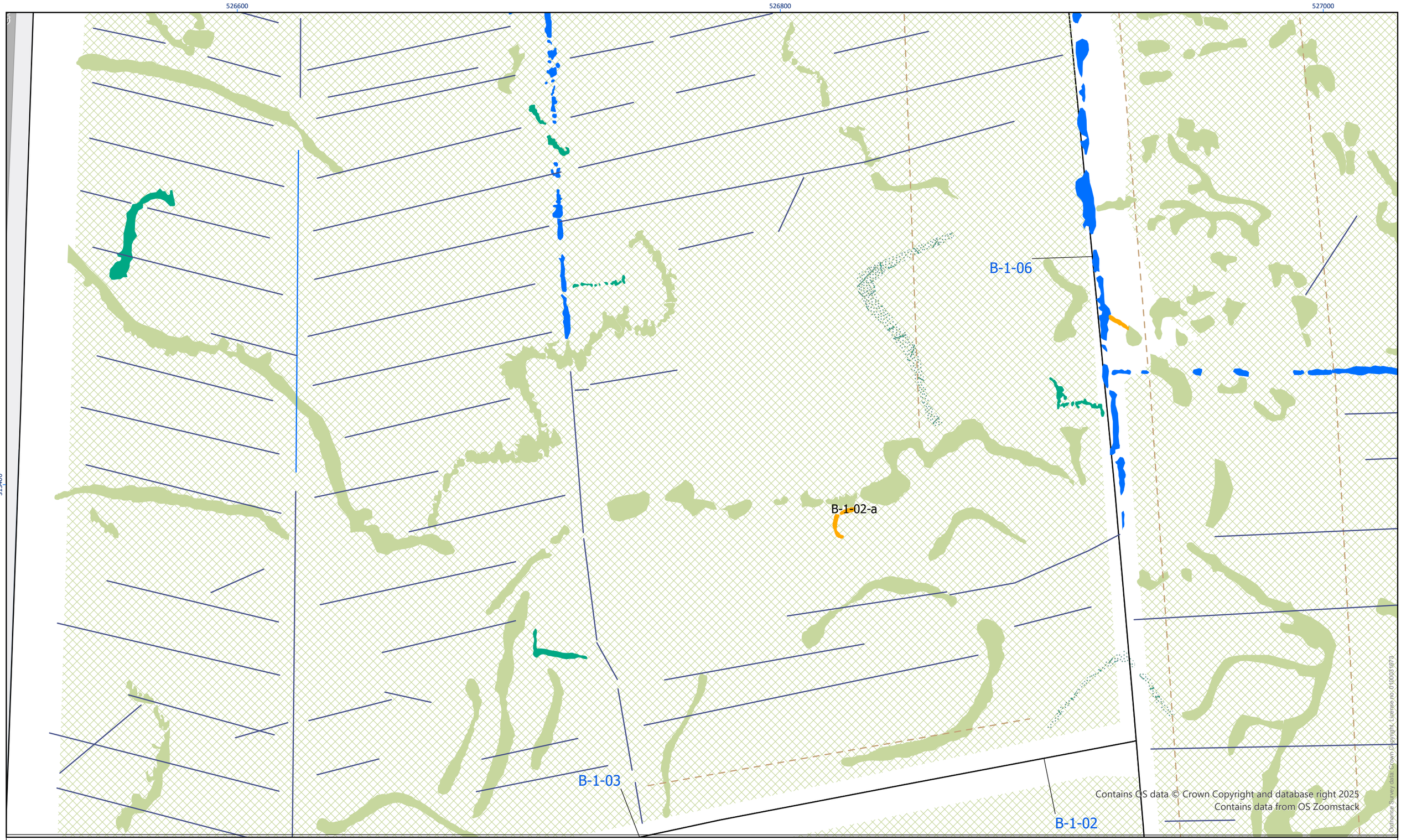

Figure 6.34

- Anomaly (Possible Archaeology Strong)
- Anomaly (Historic Feature)
- Anomaly (Unclear Origin)
- Spread (Unclear Origin)
- Anomaly (Geology/Natural)
- Spread (Geology/Natural)
- Anomaly (Possible Archaeology Strong)
- Linear Trend (Historic Feature)
- Linear Trend (Agricultural, Ploughing)
- Linear Trend (Drainage)

N

0 30m

Scale: 1:1,250 @ A3

Drawing Number: 05/40648/GEO/6.34	
Created by: AC	Date: 18/06/2025
Checked by: SO	Date: 18/06/2025
Approved by: SO	Date: 18/06/2025

AOC Archaeology Group

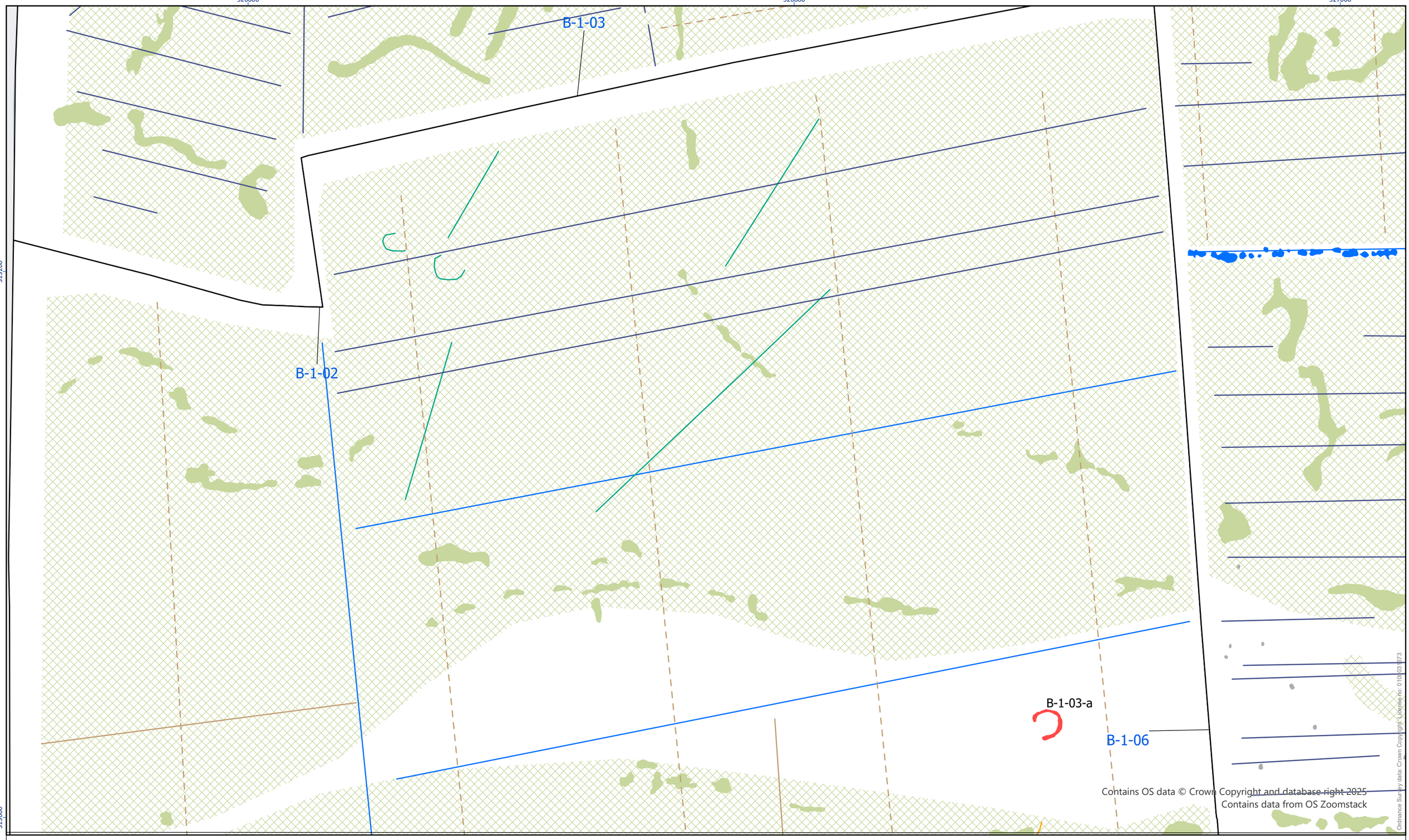

Figure 6.35

- Anomaly (Probable Archaeology Weak)
- Anomaly (Historic Feature)
- Anomaly (Geology/Natural)
- Spread (Geology/Natural)
- Anomaly (Ferrous/Iron Spike)
- Anomaly (Probable Archaeology Weak)
- Linear Trend (Possible Archaeology)
- Linear Trend (Historic Feature)
- Linear Trend (Unclear Origin)
- Linear Trend (Agricultural, Ploughing)
- Linear Trend (Agricultural)
- Linear Trend (Drainage)
- Linear Trend (Possible Archaeology)

N

0 30m

Scale: 1:1,250 @ A3

Drawing Number: 05/40648/GEO/6.35	
Created by: AC	Date: 18/06/2025
Checked by: SO	Date: 18/06/2025
Approved by: SO	Date: 18/06/2025

AOC Archaeology Group

Figure 6.36

- Spread (Possible Archaeology)
- Anomaly (Possible Archaeology Weak)
- Anomaly (Historic Feature)
- Spread (Unclear Origin)
- Anomaly (Geology/Natural)
- Spread (Geology/Natural)
- Spread (Magnetic Disturbance)
- Anomaly (Ferrous/Iron Spike)
- Spread (Possible Archaeology)
- Anomaly (Possible Archaeology Weak)
- Linear Trend (Possible Archaeology)
- Linear Trend (Historic Feature)
- Linear Trend (Unclear Origin)
- Linear Trend (Agricultural, Ploughing)
- Linear Trend (Agricultural)
- Linear Trend (Drainage)

N

0 30m

Scale: 1:1,250 @ A3

Drawing Number: 05/40648/GEO/6.36	
Created by: AC	Date: 18/06/2025
Checked by: SO	Date: 18/06/2025
Approved by: SO	Date: 18/06/2025

AOC Archaeology Group

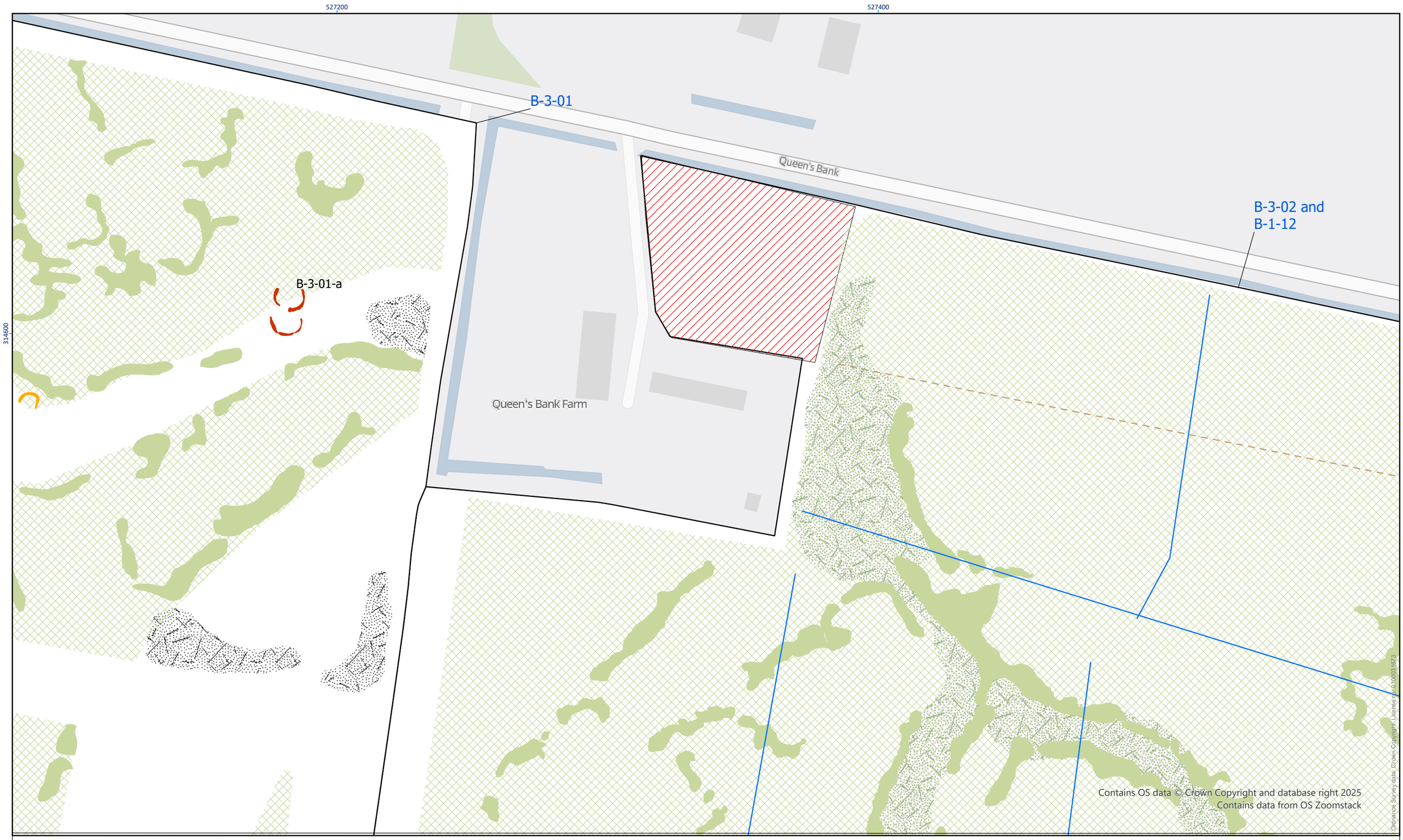

Figure 6.37

- Unsuitable
- Anomaly (Probable Archaeology Strong)
- Anomaly (Possible Archaeology Strong)
- Anomaly (Geology/Natural)
- Spread (Geology/Natural)
- Spread (Magnetic Disturbance)
- Spread (Paleochannels)
- Linear Trend (Historic Feature)
- Linear Trend (Agricultural, Ploughing)

N

0 30m

Scale: 1:1,250 @ A3

Drawing Number: 05/40648/GEO/6.37	
Created by: AC	Date: 18/06/2025
Checked by: SO	Date: 18/06/2025
Approved by: SO	Date: 18/06/2025

AOC Archaeology Group

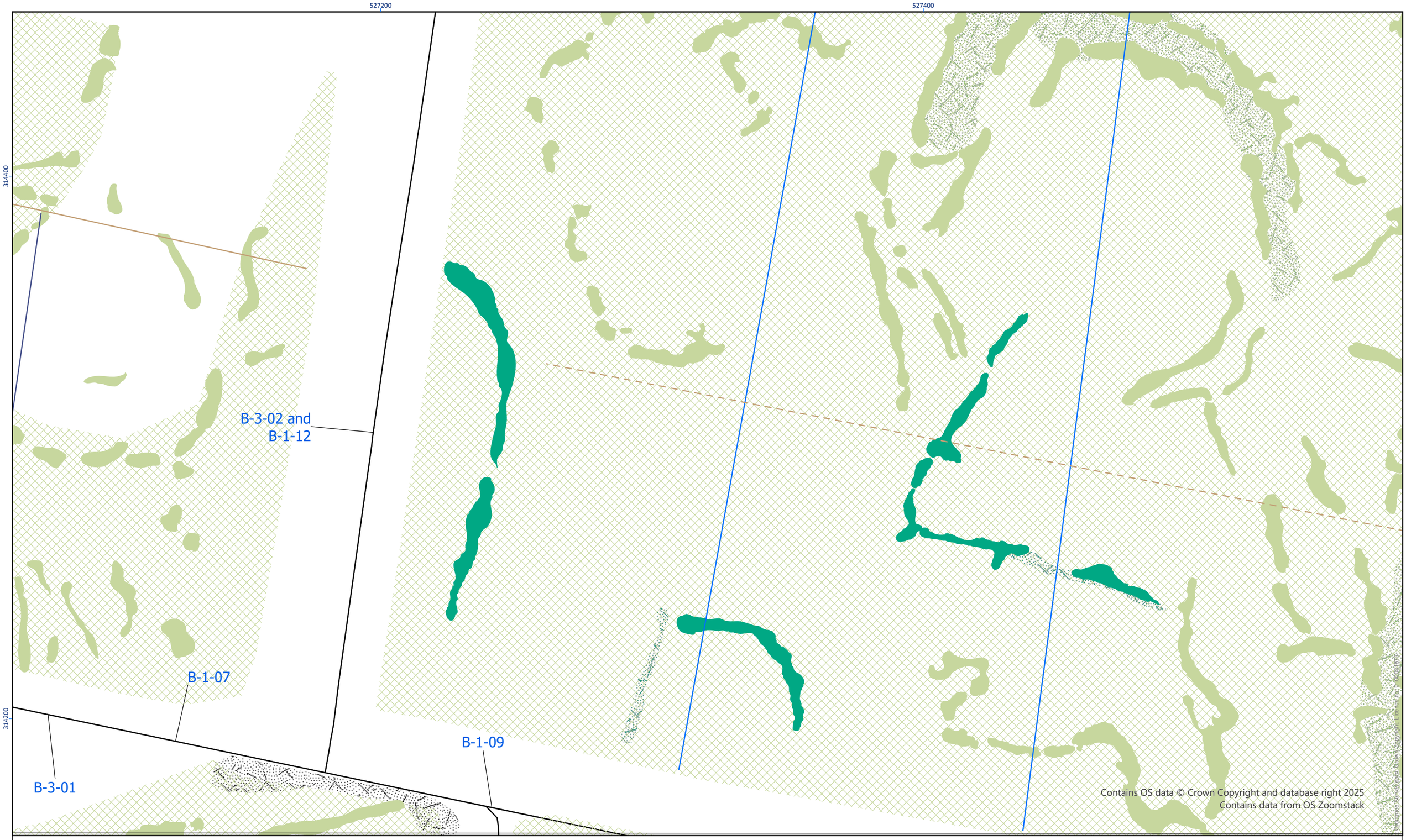

Figure 6.38

- Anomaly (Unclear Origin)
- Spread (Unclear Origin)
- Anomaly (Geology/Natural)
- Spread (Geology/Natural)
- Spread (Magnetic Disturbance)
- Spread (Paleochannels)
- Linear Trend (Historic Feature)
- Linear Trend (Agricultural, Ploughing)
- Linear Trend (Agricultural)
- Linear Trend (Drainage)

N

0 30m

Scale: 1:1,250 @ A3

Drawing Number: 05/40648/GEO/6.38	
Created by: AC	Date: 18/06/2025
Checked by: SO	Date: 18/06/2025
Approved by: SO	Date: 18/06/2025

AOC Archaeology Group

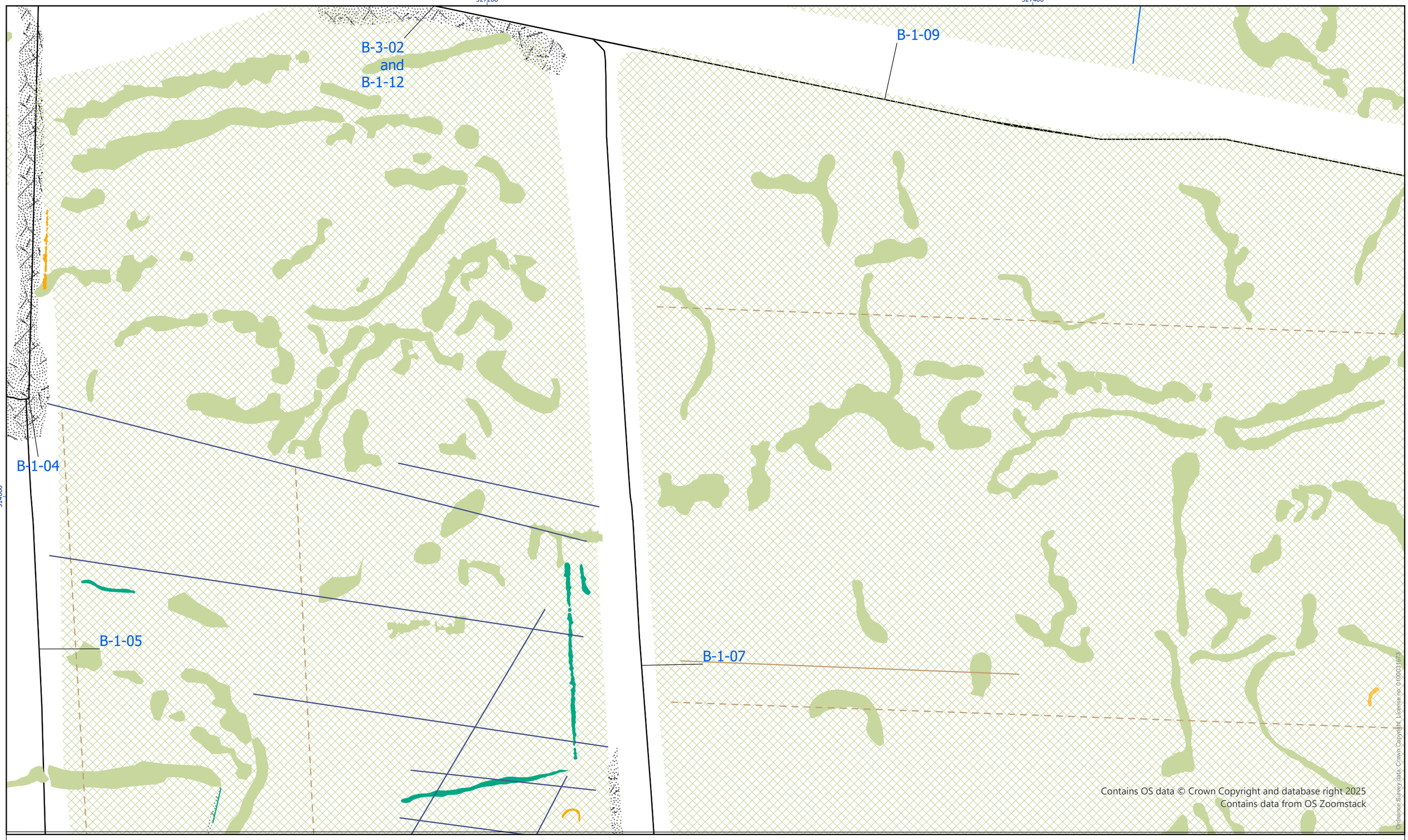

Figure 6.39

- Anomaly (Possible Archaeology Strong)
- Anomaly (Possible Archaeology Weak)
- Anomaly (Unclear Origin)
- Spread (Unclear Origin)
- Anomaly (Geology/Natural)
- Spread (Geology/Natural)
- Spread (Magnetic Disturbance)
- Anomaly (Possible Archaeology Strong)
- Anomaly (Possible Archaeology Weak)
- Linear Trend (Historic Feature)
- Linear Trend (Unclear Origin)
- Linear Trend (Agricultural, Ploughing)
- Linear Trend (Agricultural)
- Linear Trend (Drainage)

N

0 30m

Scale: 1:1,250 @ A3

Drawing Number: 05/40648/GEO/6.39	
Created by: AC	Date: 18/06/2025
Checked by: SO	Date: 18/06/2025
Approved by: SO	Date: 18/06/2025

AOC Archaeology Group

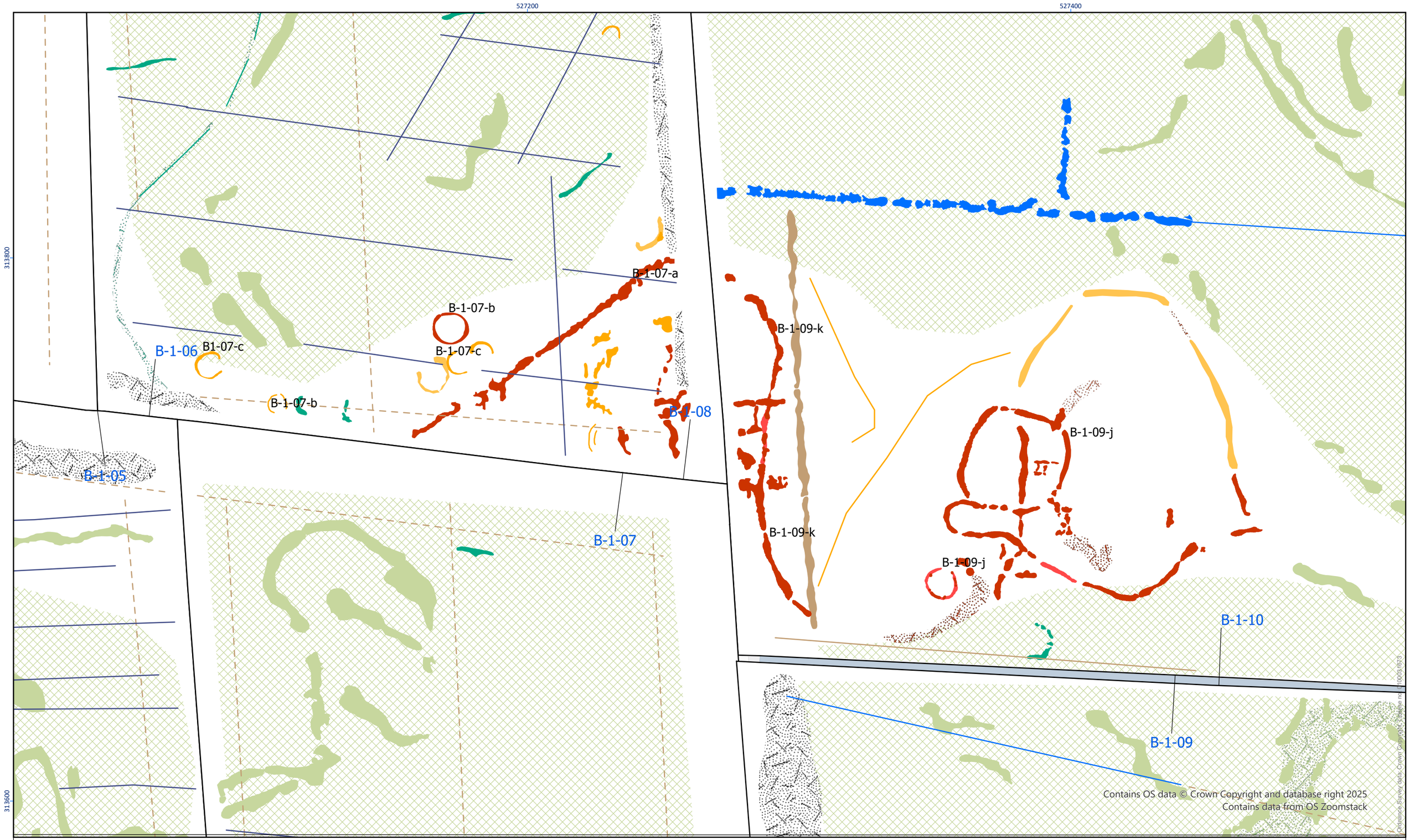

Figure 6.40

Anomaly (Probable Archaeology Strong)	Anomaly (Probable Archaeology Weak)	Anomaly (Agricultural)	Spread (Paleochannels)	Anomaly (Possible Archaeology Weak)	Linear	
Spread (Probable Archaeology)	Anomaly (Historic Feature)	Anomaly (Geology/Natural)	Anomaly (Probable Archaeology Strong)	Anomaly (Probable Archaeology Weak)	Linear	
Anomaly (Possible Archaeology Strong)	Anomaly (Unclear Origin)	Spread (Geology/Natural)	Spread (Probable Archaeology)	Linear Trend (Possible Archaeology)	Linear	
Anomaly (Possible Archaeology Weak)	Spread (Unclear Origin)	Spread (Magnetic Disturbance)	Anomaly (Possible Archaeology Strong)	Linear Trend (Historic Feature)	Linear	

N

0 30m

Scale: 1:1,250 @ A3

Drawing Number: 05/40648/GEO/6.40	
Created by: AC	Date: 18/06/2025
Checked by: SO	Date: 18/06/2025
Approved by: SO	Date: 18/06/2025

AOC Archaeology Group

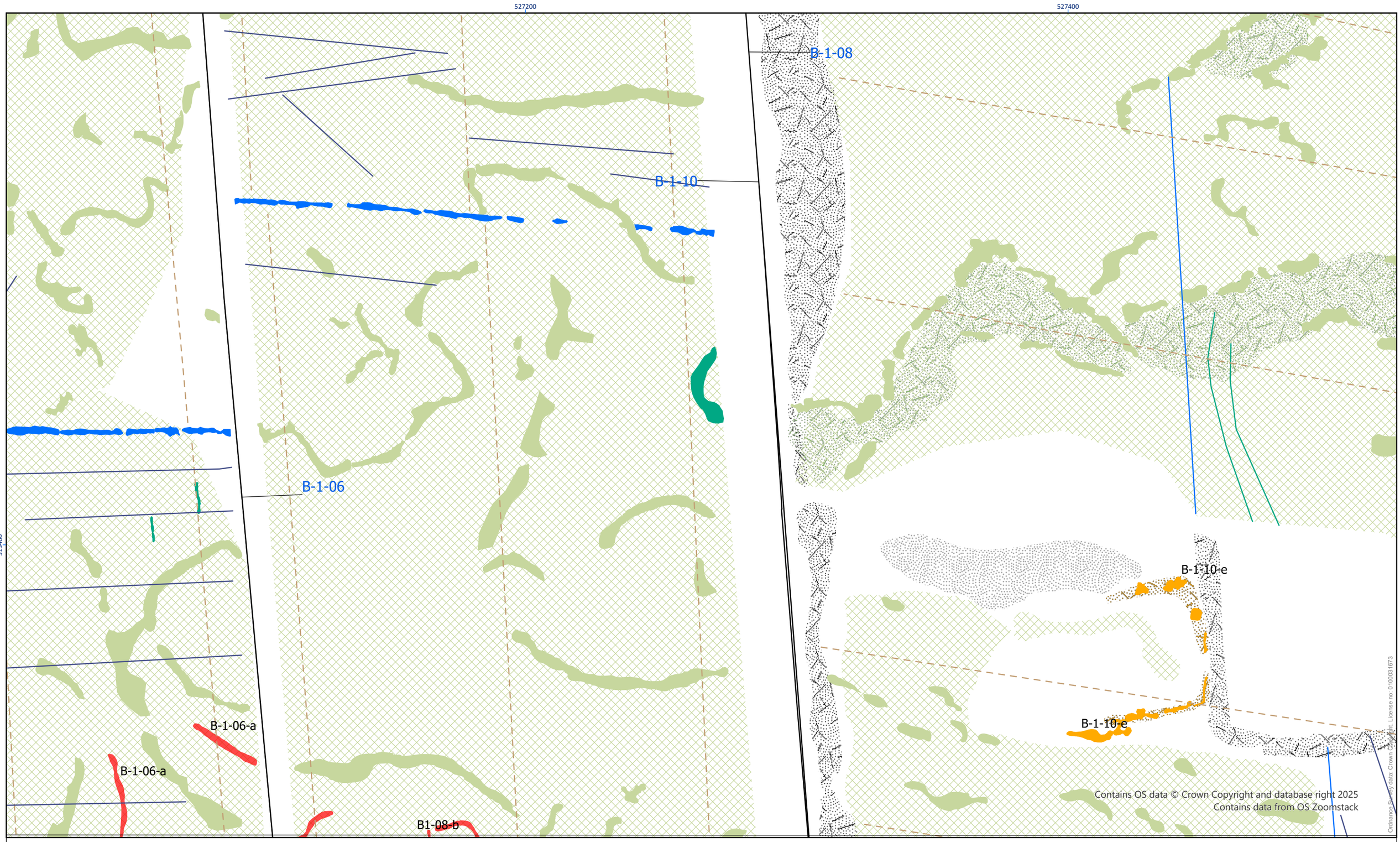

Figure 6.41

- Anomaly (Possible Archaeology Strong)
- Spread (Possible Archaeology)
- Anomaly (Probable Archaeology Weak)
- Anomaly (Historic Feature)
- Anomaly (Unclear Origin)
- Anomaly (Geology/Natural)
- Spread (Geology/Natural)
- Spread (Magnetic Disturbance)
- Spread (Ferrous/Iron Spike)
- Spread (Paleochannels)
- Anomaly (Possible Archaeology Strong)
- Spread (Possible Archaeology)
- Anomaly (Probable Archaeology Weak)
- Linear Trend (Historic Feature)
- Linear Trend (Unclear Origin)
- Linear Trend (Agricultural, Ploughing)

N

0 30m

Scale: 1:1,250 @ A3

Drawing Number: 05/40648/GEO/6.41	
Created by: AC	Date: 18/06/2025
Checked by: SO	Date: 18/06/2025
Approved by: SO	Date: 18/06/2025

AOC Archaeology Group

Figure 6.42

Unsuitable	Anomaly (Possible Archaeology Weak)	Anomaly (Unclear Origin)	Spread (Magnetic Disturbance)	Spread (Probable Archaeology)	Linear Trend
Anomaly (Probable Archaeology Strong)	Anomaly (Probable Archaeology Weak)	Spread (Unclear Origin)	Anomaly (Ferrous/Iron Spike)	Spread (Possible Archaeology)	Linear Trend
Spread (Probable Archaeology)	Anomaly (Historic Feature)	Anomaly (Geology/Natural)	Spread (Ferrous/Iron Spike)	Anomaly (Possible Archaeology Weak)	Linear Trend
Spread (Possible Archaeology)	Spread (Historic Feature)	Spread (Geology/Natural)	Anomaly (Probable Archaeology Strong)	Anomaly (Probable Archaeology Weak)	Linear Trend

N

0 30m

Scale: 1:1,250 @ A3

Drawing Number: 05/40648/GEO/6.42	
Created by: AC	Date: 18/06/2025
Checked by: SO	Date: 18/06/2025
Approved by: SO	Date: 18/06/2025

AOC Archaeology Group

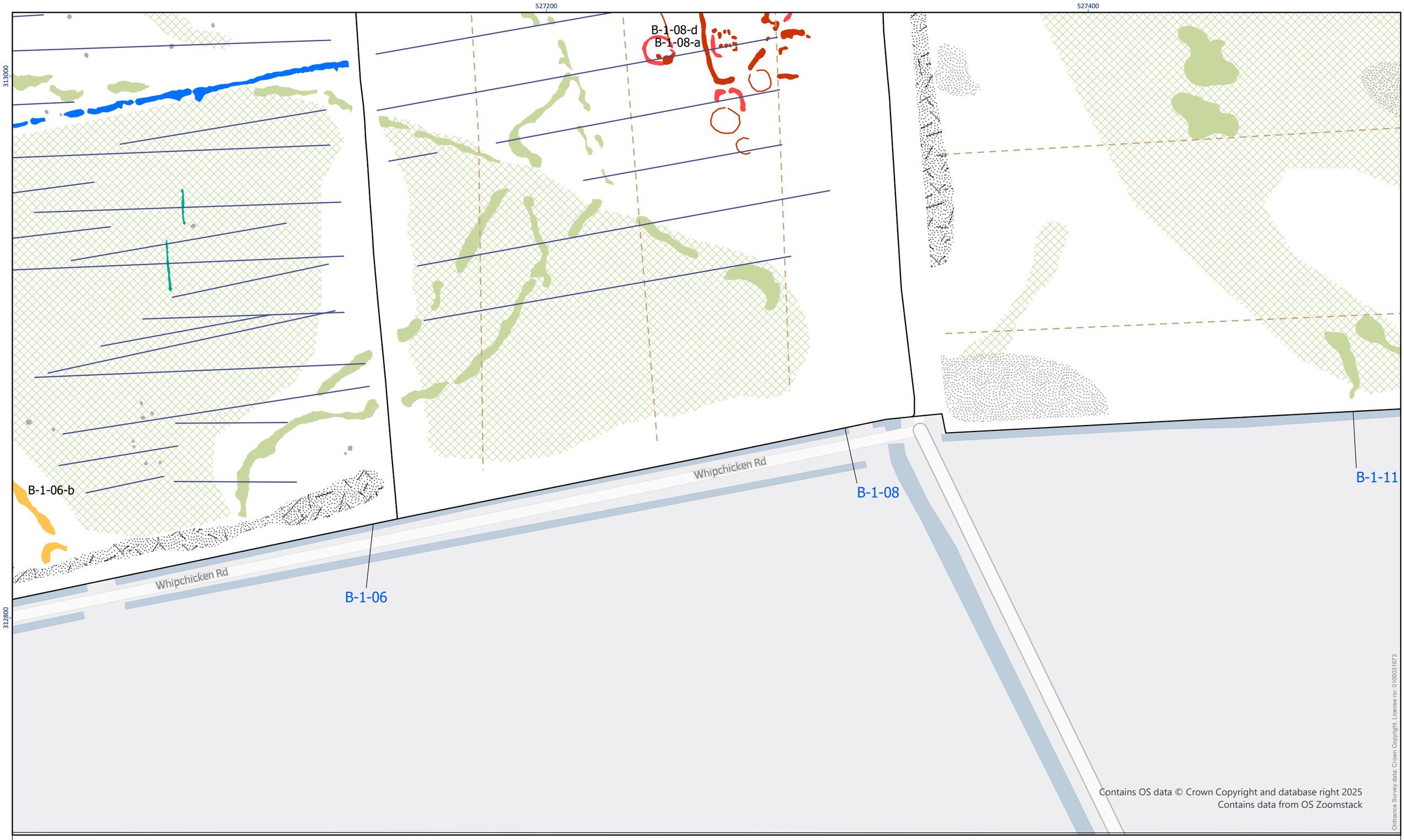

Figure 6.43

- Anomaly (Probable Archaeology Strong)
- Spread (Possible Archaeology)
- Anomaly (Possible Archaeology Weak)
- Anomaly (Probable Archaeology Weak)
- Anomaly (Historic Feature)
- Anomaly (Unclear Origin)
- Anomaly (Geology/Natural)
- Spread (Geology/Natural)
- Spread (Magnetic Disturbance)
- Anomaly (Ferrous/Iron Spike)
- Spread (Ferrous/Iron Spike)
- Anomaly (Probable Archaeology Strong)
- Spread (Possible Archaeology)
- Anomaly (Possible Archaeology Weak)
- Anomaly (Probable Archaeology Weak)
- Linear
- Linear
- Linear
- Linear

N

0 30m

Scale: 1:1,250 @ A3

Drawing Number: 05/40648/GEO/6.43	
Created by: AC	Date: 18/06/2025
Checked by: SO	Date: 18/06/2025
Approved by: SO	Date: 18/06/2025

AOC Archaeology Group

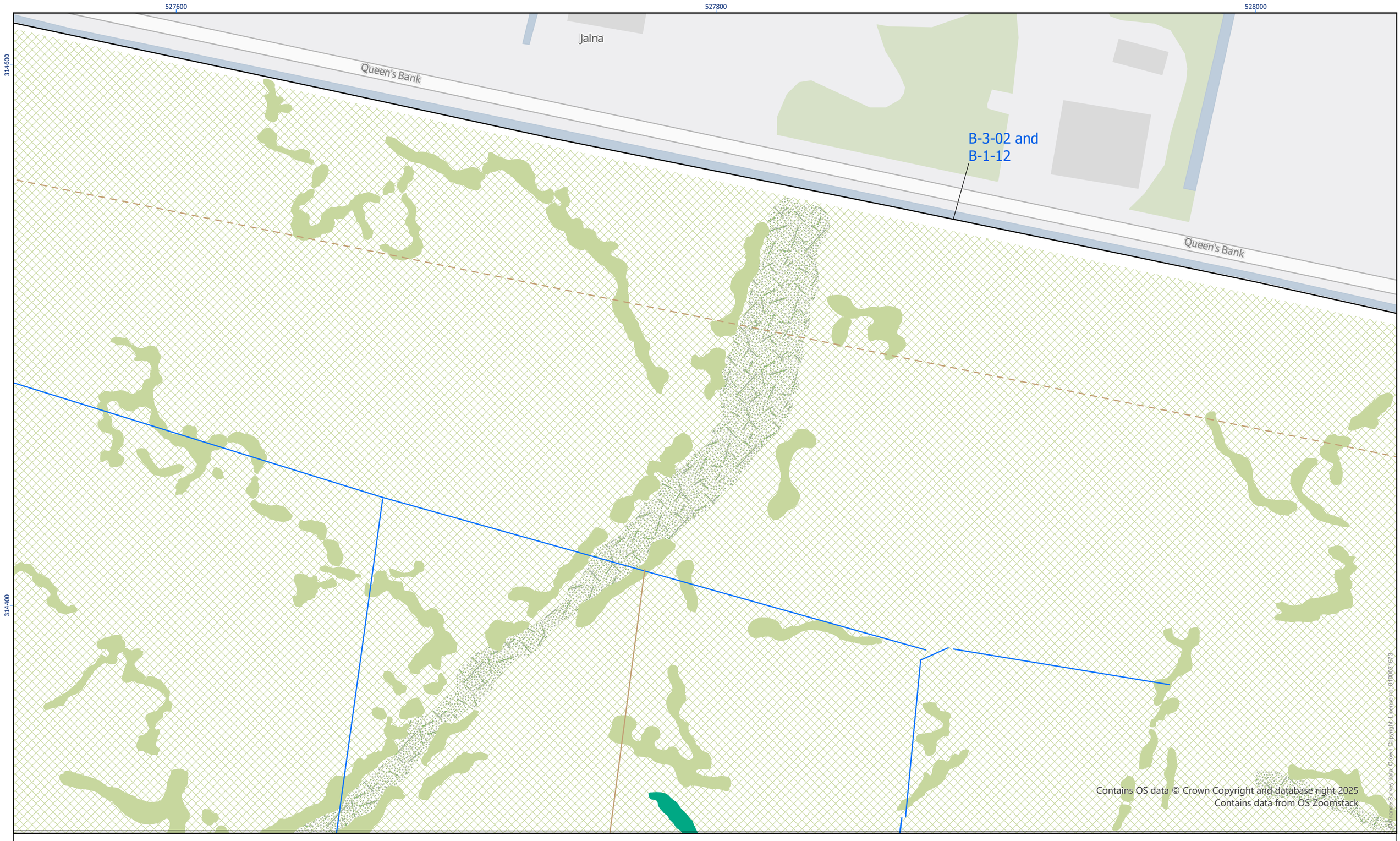

Figure 6.44

- Anomaly (Unclear Origin)
- Anomaly (Geology/Natural)
- Spread (Geology/Natural)
- Spread (Paleochannels)
- Linear Trend (Historic Feature)
- Linear Trend (Agricultural, Ploughing)
- Linear Trend (Agricultural)

N

0 30m

Scale: 1:1,250 @ A3

Drawing Number: 05/40648/GEO/6.44	
Created by: AC	Date: 18/06/2025
Checked by: SO	Date: 18/06/2025
Approved by: SO	Date: 18/06/2025

AOC Archaeology Group

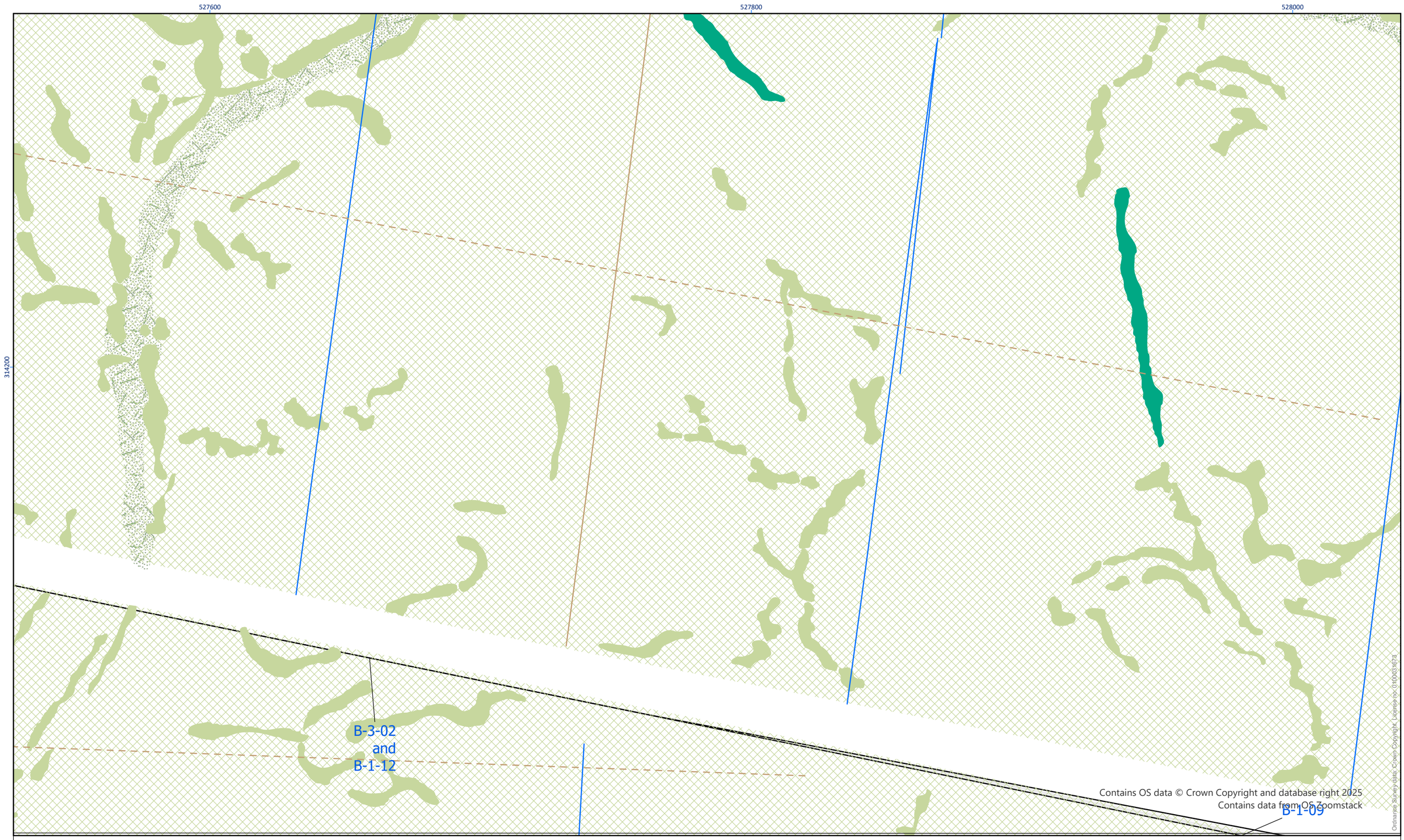

Figure 6.45

- Anomaly (Unclear Origin)
- Anomaly (Geology/Natural)
- Spread (Geology/Natural)
- Spread (Paleochannels)
- Linear Trend (Historic Feature)
- Linear Trend (Agricultural, Ploughing)
- Linear Trend (Agricultural)

N

0 30m

Scale: 1:1,250 @ A3

Drawing Number: 05/40648/GEO/6.45	
Created by: AC	Date: 18/06/2025
Checked by: SO	Date: 18/06/2025
Approved by: SO	Date: 18/06/2025

AOC Archaeology Group

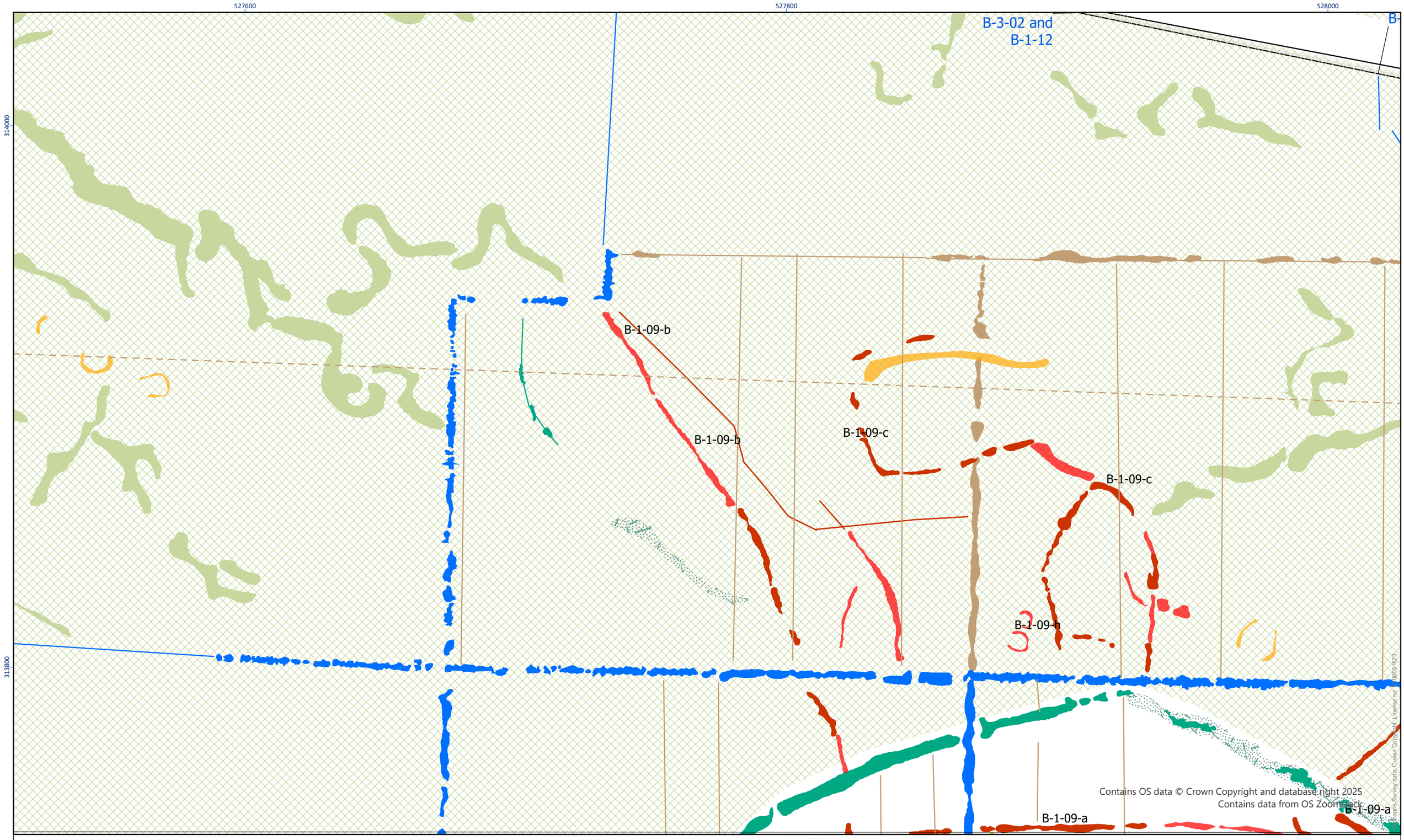

Figure 6.46

- Anomaly (Probable Archaeology Strong)
- Anomaly (Possible Archaeology Strong)
- Anomaly (Possible Archaeology Weak)
- Anomaly (Probable Archaeology Weak)
- Anomaly (Historic Feature)
- Anomaly (Unclear Origin)
- Spread (Unclear Origin)
- Anomaly (Agricultural)
- Anomaly (Geology/Natural)
- Spread (Geology/Natural)
- Anomaly (Probable Archaeology Strong)
- Anomaly (Possible Archaeology Strong)
- Anomaly (Possible Archaeology Weak)
- Anomaly (Probable Archaeology Weak)
- Linear Trend (Probable Archaeology)
- Linear Trend
- Linear Trend
- Linear Trend
- Linear Trend

N

0 30m

Scale: 1:1,250 @ A3

Drawing Number: 05/40648/GEO/6.46	
Created by: AC	Date: 18/06/2025
Checked by: SO	Date: 18/06/2025
Approved by: SO	Date: 18/06/2025

AOC Archaeology Group

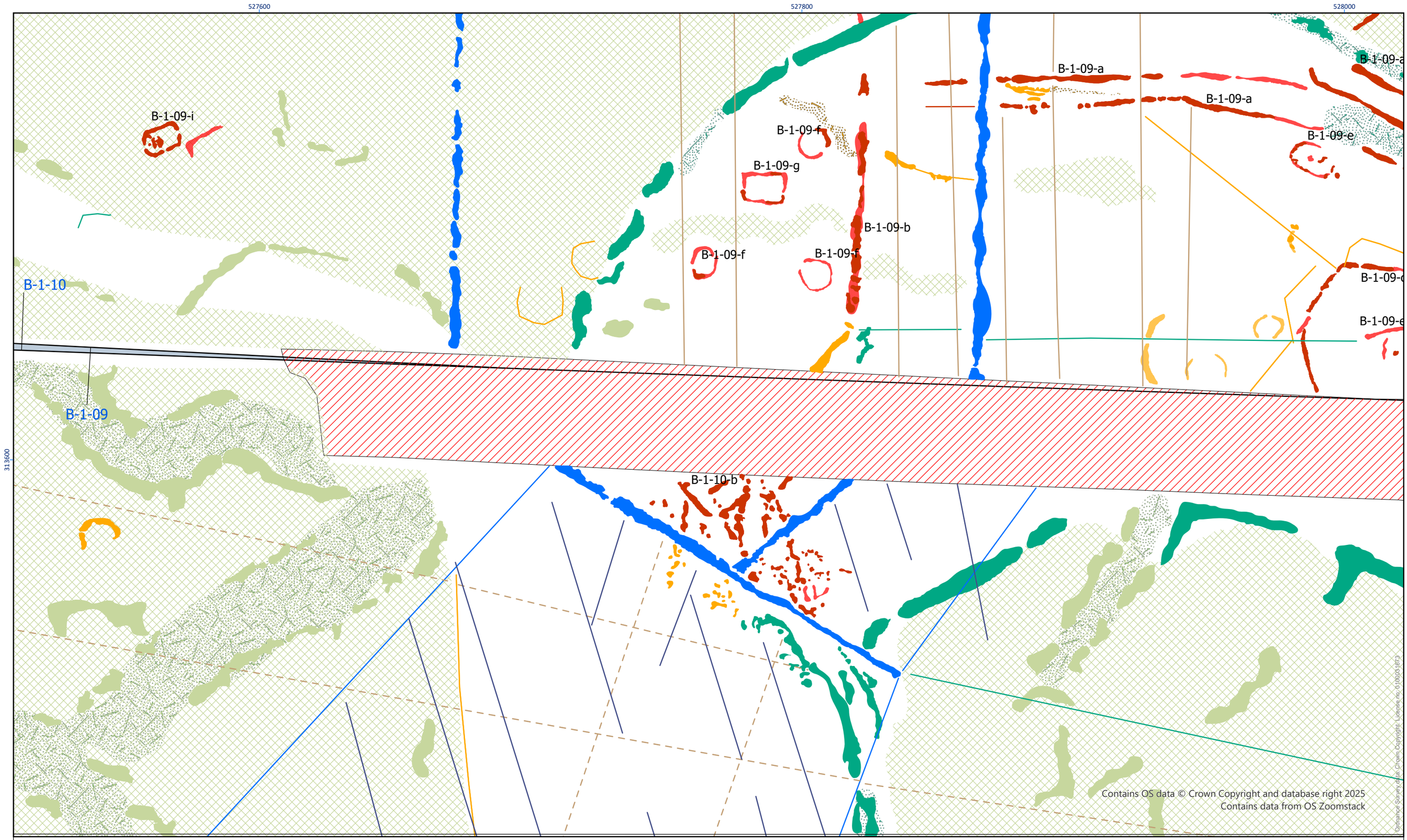

Figure 6.47

- Unsuitable
- Anomaly (Probable Archaeology Strong)
- Anomaly (Possible Archaeology Strong)
- Spread (Possible Archaeology)
- Anomaly (Possible Archaeology Weak)
- Anomaly (Probable Archaeology Weak)
- Anomaly (Historic Feature)
- Anomaly (Unclear Origin)
- Spread (Unclear Origin)
- Anomaly (Geology/Natural)
- Spread (Geology/Natural)
- Spread (Paleochannels)
- Anomaly (Probable Archaeology Strong)
- Anomaly (Possible Archaeology Strong)
- Spread (Possible Archaeology)
- Anomaly (Possible Archaeology Weak)
- Anomaly (Probable Archaeology Weak)
- Linear Trend (Probable Archaeology)
- Linear Trend (Possible Archaeology)
- Linear Trend (Historic Feature)
- Linear Trend
- Linear Trend
- Linear Trend
- Linear Trend

N

0 30m

Scale: 1:1,250 @ A3

Drawing Number: 05/40648/GEO/6.47	
Created by: AC	Date: 18/06/2025
Checked by: SO	Date: 18/06/2025
Approved by: SO	Date: 18/06/2025

AOC Archaeology Group

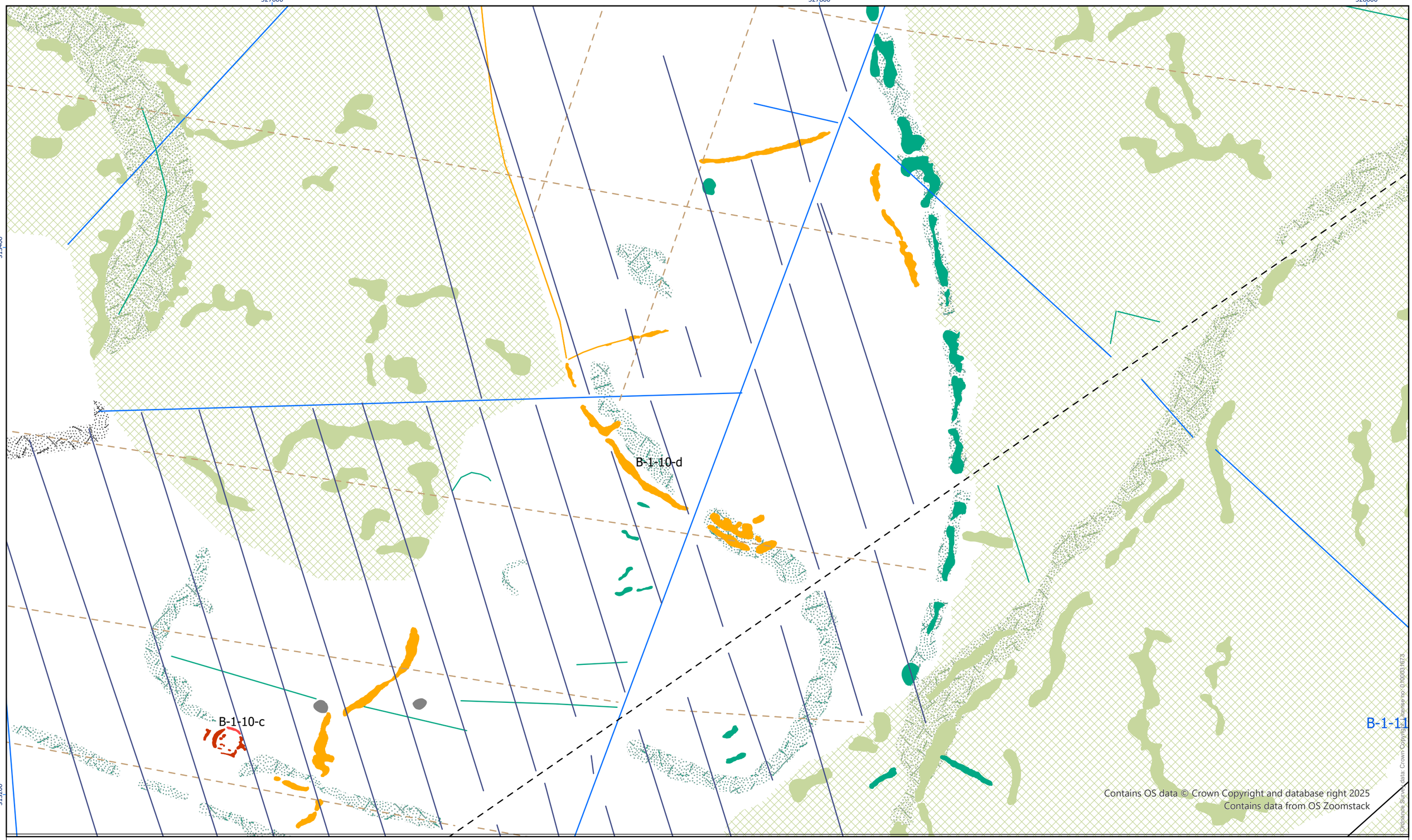

Figure 6.48

- Anomaly (Probable Archaeology Strong)
- Anomaly (Possible Archaeology Strong)
- Anomaly (Probable Archaeology Weak)
- Anomaly (Unclear Origin)
- Spread (Unclear Origin)
- Anomaly (Geology/Natural)
- Spread (Geology/Natural)
- Anomaly (Magnetic Disturbance)
- Spread (Magnetic Disturbance)
- Spread (Paleochannels)
- Anomaly (Probable Archaeology Strong)
- Anomaly (Possible Archaeology Strong)
- Anomaly (Probable Archaeology Weak)
- Linear Trend (Possible Archaeology)
- Linear Trend (Historic Feature)
- Linear Trend
- Linear Trend
- Linear Trend
- Linear Trend

N

0 30m

Scale: 1:1,250 @ A3

Drawing Number: 05/40648/GEO/6.48	
Created by: AC	Date: 18/06/2025
Checked by: SO	Date: 18/06/2025
Approved by: SO	Date: 18/06/2025

AOC Archaeology Group

527600 527800 528000

313200

313000

B-1-10-c

B-1-10-e

B-1-11

B-1-10

Contains OS data © Crown Copyright and database right 2025
Contains data from OS Zoomstack

Figure 6.49

- Unsuitable
- Anomaly (Probable Archaeology Strong)
- Anomaly (Possible Archaeology Strong)
- Anomaly (Probable Archaeology Weak)
- Spread (Historic Feature)
- Anomaly (Unclear Origin)
- Spread (Unclear Origin)
- Anomaly (Agricultural)
- Anomaly (Geology/Natural)
- Spread (Geology/Natural)
- Anomaly (Magnetic Disturbance)
- Spread (Magnetic Disturbance)
- Spread (Ferrous/Iron Spike)
- Spread (Paleochannels)
- Anomaly (Probable Archaeology Strong)
- Anomaly (Possible Archaeology Strong)
- Anomaly (Probable Archaeology Weak)
- Linear Trend (Possible Archaeology)
- Linear Trend (Historic Feature)
- Linear Trend (Unclear Origin)
- Linear Trend
- Linear Trend
- Linear Trend
- Linear Trend

N

0 30m

Scale: 1:1,250 @ A3

Drawing Number: 05/40648/GEO/6.49	
Created by: AC	Date: 18/06/2025
Checked by: SO	Date: 18/06/2025
Approved by: SO	Date: 18/06/2025

AOC Archaeology Group

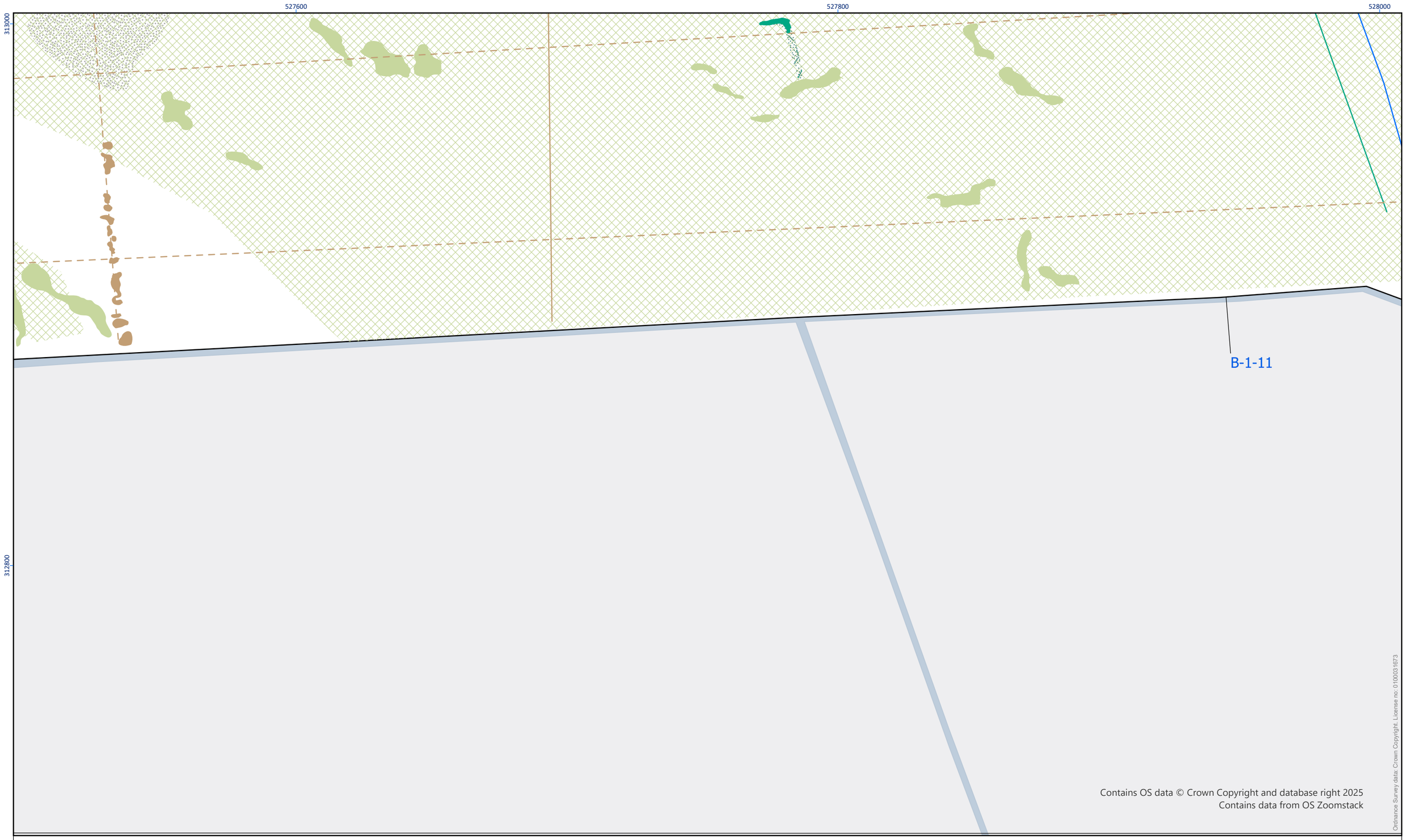

Figure 6.50

- Anomaly (Unclear Origin)
- Spread (Unclear Origin)
- Anomaly (Agricultural)
- Anomaly (Geology/Natural)
- Spread (Geology/Natural)
- Spread (Ferrous/Iron Spike)
- Linear Trend (Historic Feature)
- Linear Trend (Unclear Origin)
- Linear Trend (Agricultural, Ploughing)
- Linear Trend (Agricultural)

N

0 30m

Scale: 1:1,250 @ A3

Drawing Number: 05/40648/GEO/6.50	
Created by: AC	Date: 18/06/2025
Checked by: SO	Date: 18/06/2025
Approved by: SO	Date: 18/06/2025

AOC Archaeology Group

Figure 6.51

No Access
Anomaly (Geology/Natural)
Spread (Paleochannels)
Linear Trend (Agricultural, Ploughing)
Spread (Historic Feature)
Spread (Geology/Natural)
Linear Trend (Historic Feature)
Linear Trend (Drainage)

N

0 30m

Scale: 1:1,250 @ A3

Drawing Number: 05/40648/GEO/6.51	
Created by: AC	Date: 18/06/2025
Checked by: SO	Date: 18/06/2025
Approved by: SO	Date: 18/06/2025

AOC Archaeology Group

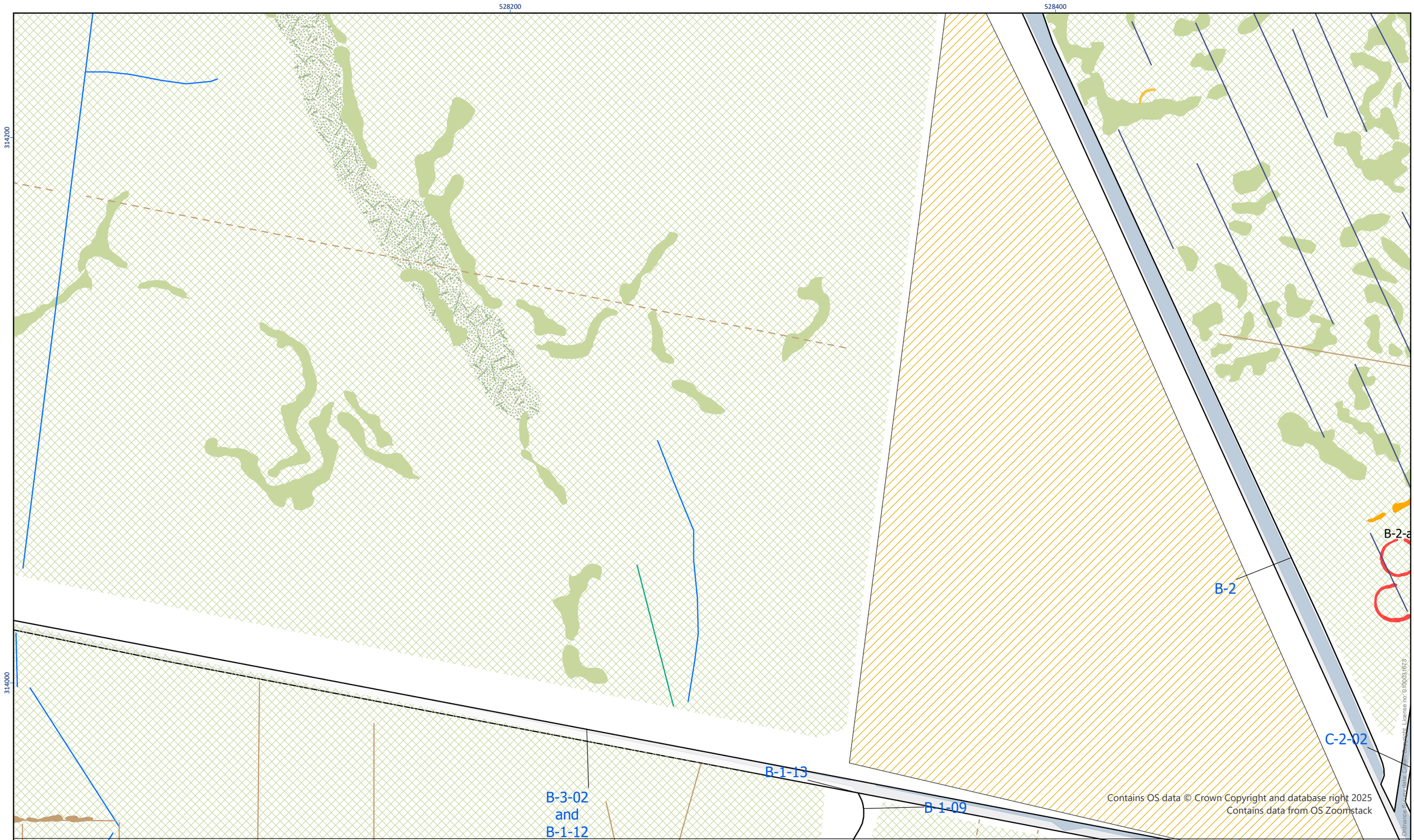

Figure 6.52

- No Access
- Anomaly (Possible Archaeology Strong)
- Anomaly (Possible Archaeology Weak)
- Anomaly (Probable Archaeology Weak)
- Anomaly (Agricultural)
- Anomaly (Geology/Natural)
- Spread (Geology/Natural)
- Spread (Paleochannels)
- Anomaly (Possible Archaeology Strong)
- Anomaly (Possible Archaeology Weak)
- Anomaly (Probable Archaeology Weak)
- Linear Trend (Historic Feature)
- Linear Trend (Unclear Origin)
- Linear Trend (Agricultural, Ploughing)
- Linear Trend (Agricultural)
- Linear Trend (Drainage)

N

0 30m

Scale: 1:1,250 @ A3

Drawing Number: 05/40648/GEO/6.52	
Created by: AC	Date: 18/06/2025
Checked by: SO	Date: 18/06/2025
Approved by: SO	Date: 18/06/2025

AOC Archaeology Group

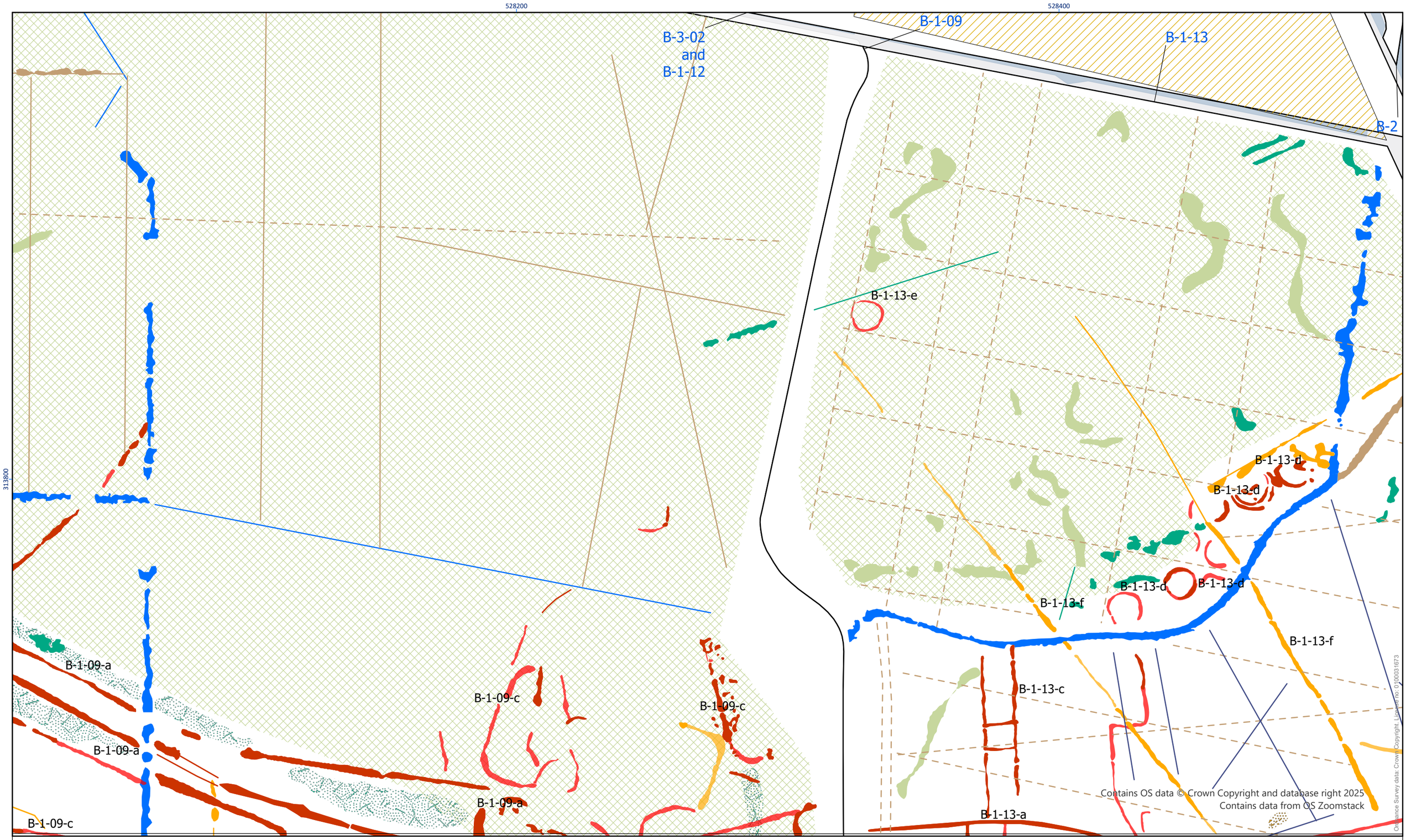

Figure 6.53

No Access	Anomaly (Possible Archaeology Weak)	Spread (Unclear Origin)	Anomaly (Probable Archaeology Strong)	Anomaly (Probable Archaeology Weak)	Linear Trend
Anomaly (Probable Archaeology Strong)	Anomaly (Probable Archaeology Weak)	Anomaly (Agricultural)	Anomaly (Possible Archaeology Strong)	Linear Trend (Probable Archaeology)	Linear Trend
Anomaly (Possible Archaeology Strong)	Anomaly (Historic Feature)	Anomaly (Geology/Natural)	Spread (Possible Archaeology)	Linear Trend (Possible Archaeology)	Linear Trend
Spread (Possible Archaeology)	Anomaly (Unclear Origin)	Spread (Geology/Natural)	Anomaly (Possible Archaeology Weak)	Linear Trend (Historic Feature)	Linear Trend

N

0 30m

Scale: 1:1,250 @ A3

Drawing Number: 05/40648/GEO/6.53	
Created by: AC	Date: 18/06/2025
Checked by: SO	Date: 18/06/2025
Approved by: SO	Date: 18/06/2025

AOC Archaeology Group

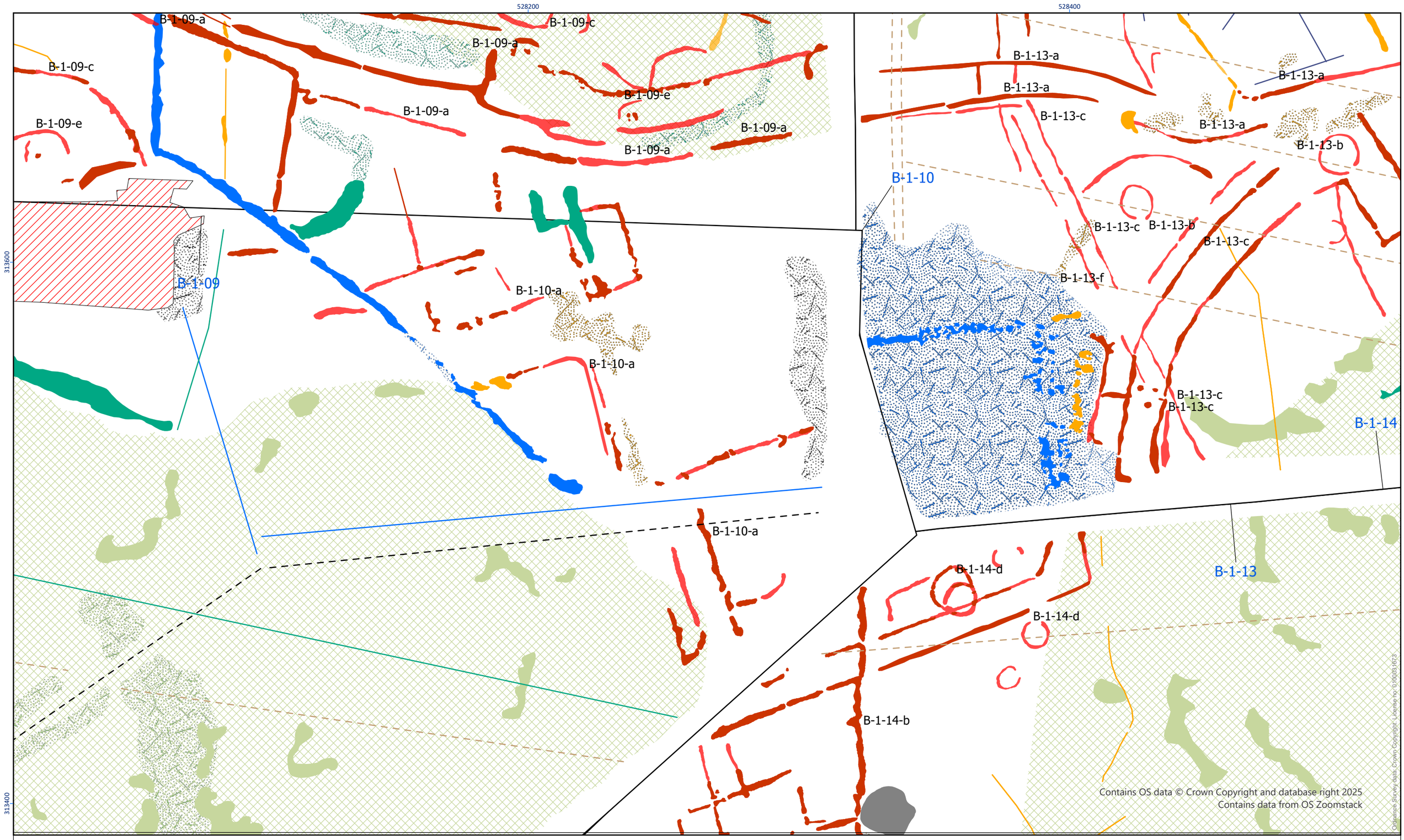

Figure 6.54

Unsuitable	Anomaly (Possible Archaeology Weak)	Anomaly (Unclear Origin)	Anomaly (Magnetic Disturbance)	Anomaly (Possible Archaeology Strong)	Linear Trend
Anomaly (Probable Archaeology Strong)	Anomaly (Probable Archaeology Weak)	Spread (Unclear Origin)	Spread (Magnetic Disturbance)	Spread (Possible Archaeology)	Linear Trend
Anomaly (Possible Archaeology Strong)	Anomaly (Historic Feature)	Anomaly (Geology/Natural)	Spread (Paleochannels)	Anomaly (Possible Archaeology Weak)	Linear Trend
Spread (Possible Archaeology)	Spread (Historic Feature)	Spread (Geology/Natural)	Anomaly (Probable Archaeology Strong)	Anomaly (Probable Archaeology Weak)	Linear Trend

N

0 30m

Scale: 1:1,250 @ A3

Drawing Number: 05/40648/GEO/6.54	
Created by: AC	Date: 18/06/2025
Checked by: SO	Date: 18/06/2025
Approved by: SO	Date: 18/06/2025

AOC Archaeology Group

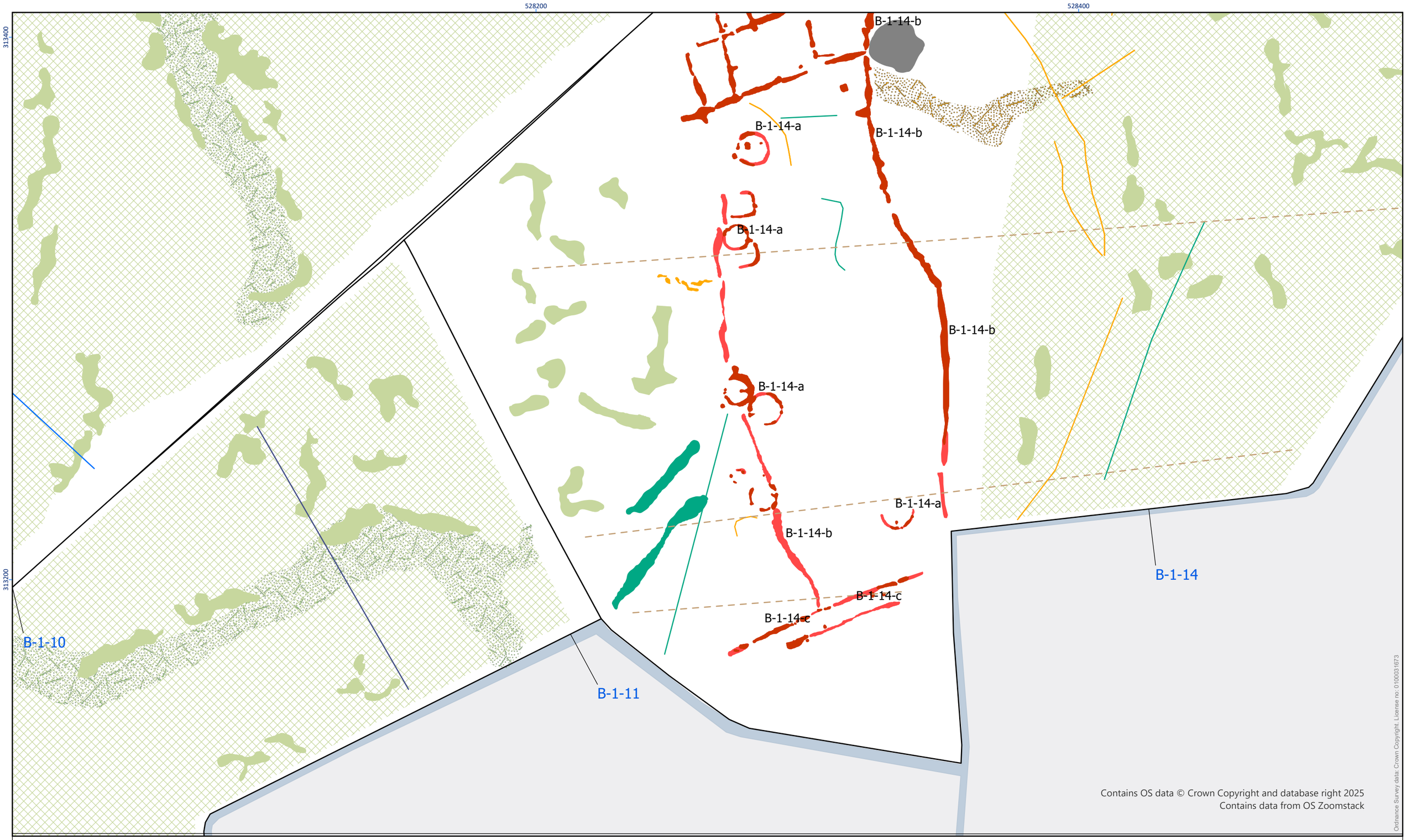

Figure 6.55

- Anomaly (Probable Archaeology Strong)
- Anomaly (Possible Archaeology Strong)
- Spread (Possible Archaeology)
- Anomaly (Probable Archaeology Weak)
- Anomaly (Unclear Origin)
- Anomaly (Geology/Natural)
- Spread (Geology/Natural)
- Anomaly (Magnetic Disturbance)
- Spread (Paleochannels)
- Anomaly (Probable Archaeology Strong)
- Spread (Possible Archaeology)
- Anomaly (Probable Archaeology Weak)
- Linear Trend (Possible Archaeology)
- Linear Trend (Historic Feature)
- Linear Trend (Unclear Origin)
- Linear Trend (Agricultural, Ploughing)
- Linear Trend (Drainage)
- Linear Trend (Possible Archaeology)

N

0 30m

Scale: 1:1,250 @ A3

Drawing Number: 05/40648/GEO/6.55	
Created by: AC	Date: 18/06/2025
Checked by: SO	Date: 18/06/2025
Approved by: SO	Date: 18/06/2025

AOC Archaeology Group

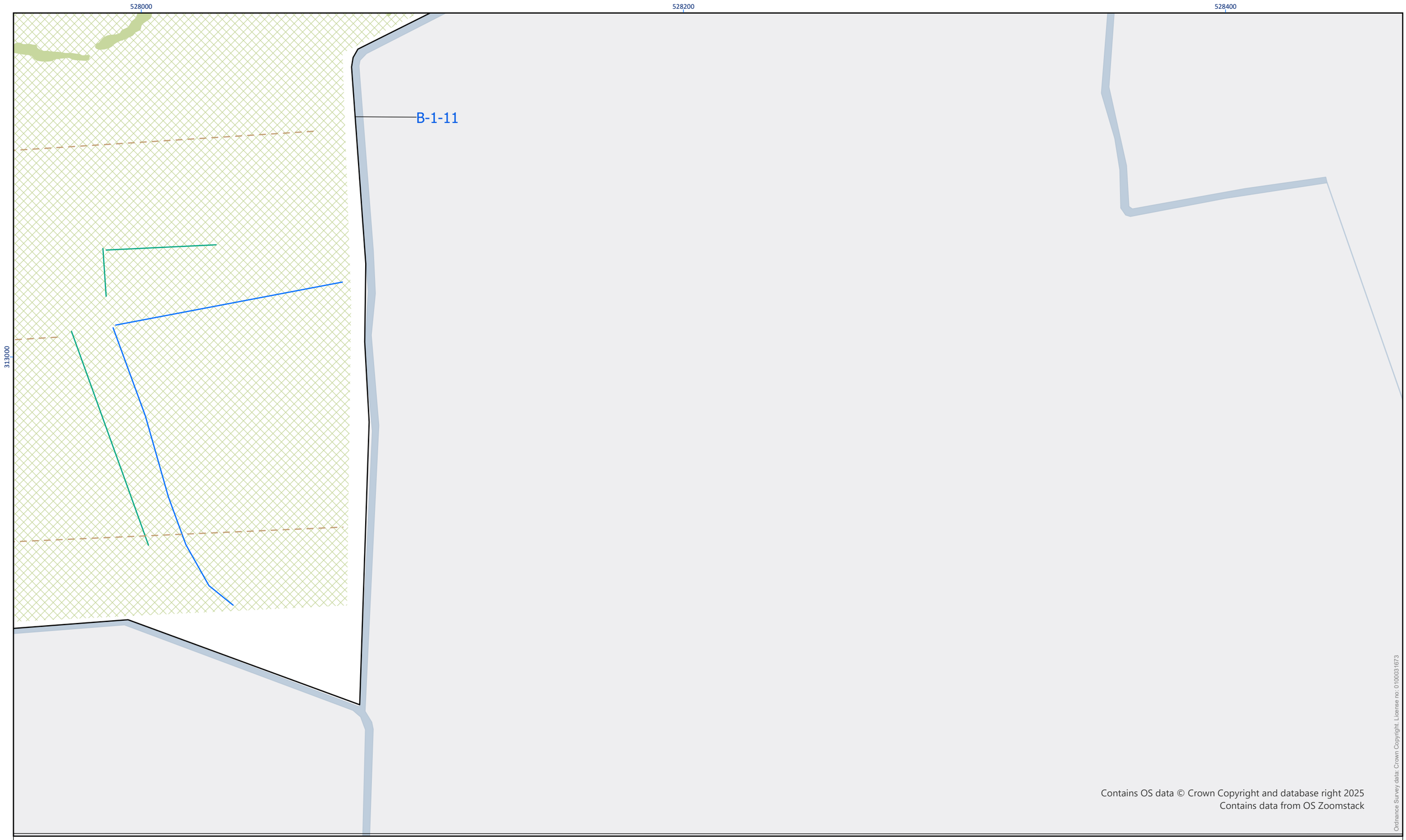

Figure 6.56

Anomaly (Geology/Natural)
Spread (Geology/Natural)
Linear Trend (Historic Feature)
Linear Trend (Unclear Origin)
Linear Trend (Agricultural, Ploughing)

N

0 30m

Scale: 1:1,250 @ A3

Drawing Number: 05/40648/GEO/6.56	
Created by: AC	Date: 18/06/2025
Checked by: SO	Date: 18/06/2025
Approved by: SO	Date: 18/06/2025

AOC Archaeology Group

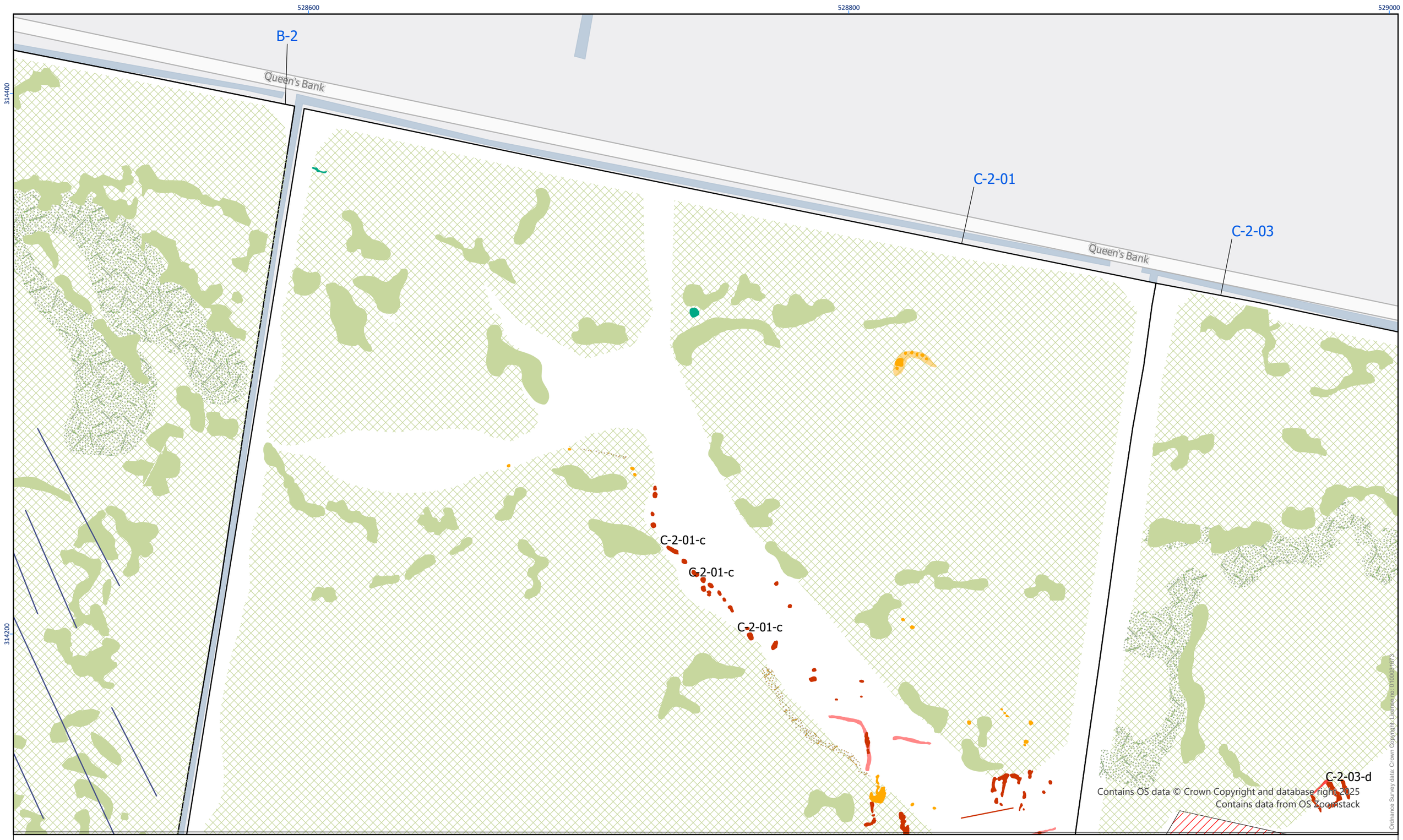

Figure 6.57

- Unsuitable
- Anomaly (Probable Archaeology Strong)
- Anomaly (Possible Archaeology Strong)
- Spread (Possible Archaeology)
- Anomaly (Possible Archaeology Weak)
- Anomaly (Probable Archaeology Weak)
- Anomaly (Unclear Origin)
- Anomaly (Geology/Natural)
- Spread (Geology/Natural)
- Spread (Paleochannels)
- Anomaly (Probable Archaeology Strong)
- Anomaly (Probable Archaeology Weak)
- Linear Trend (Probable Archaeology)
- Linear Trend (Drainage)

N

0 30m

Scale: 1:1,250 @ A3

Drawing Number: 05/40648/GEO/6.57	
Created by: AC	Date: 18/06/2025
Checked by: SO	Date: 18/06/2025
Approved by: SO	Date: 18/06/2025

AOC Archaeology Group

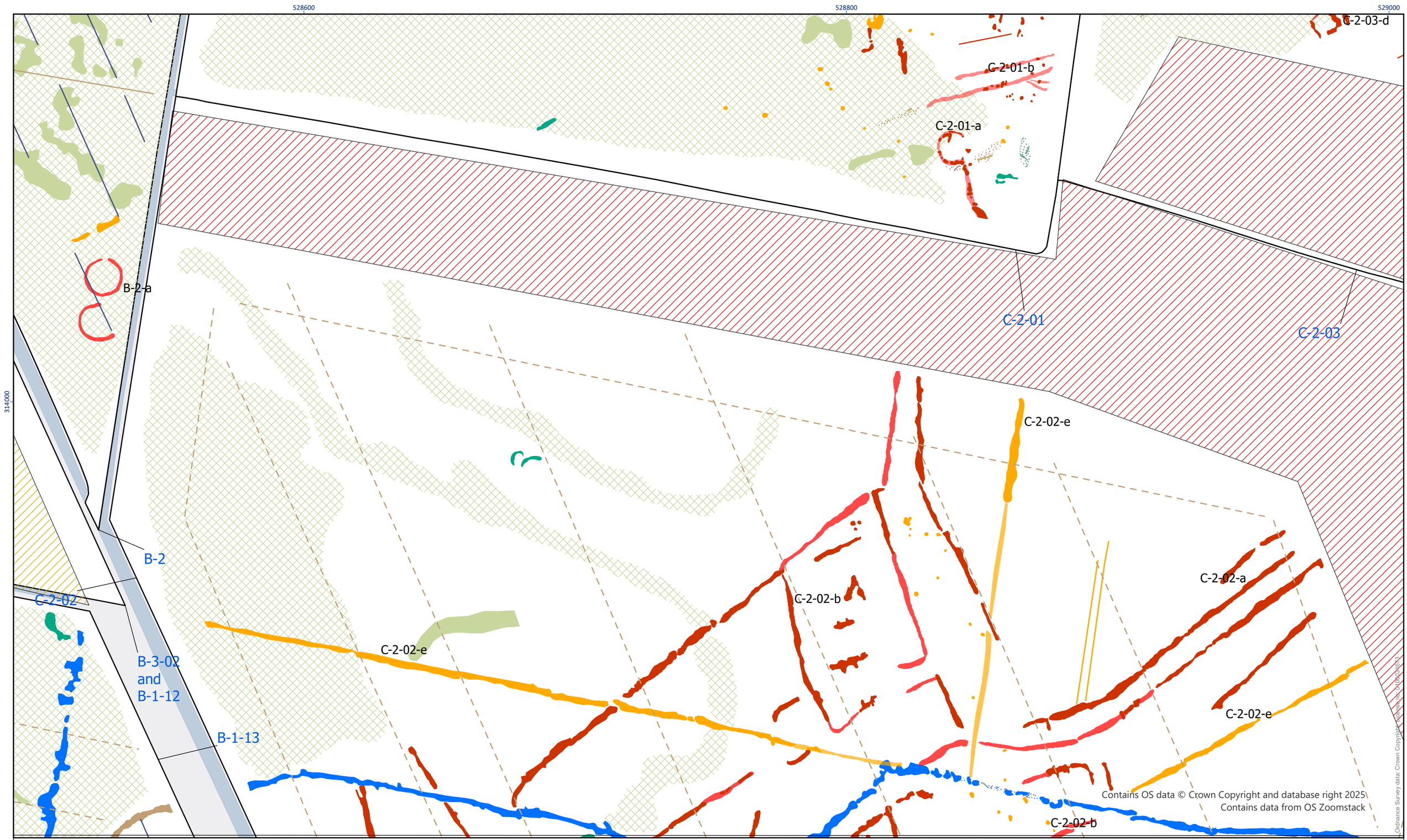

Figure 6.58

No Access
Unsuitable
Anomaly (Probable Archaeology Strong)
Spread (Probable Archaeology)
Anomaly (Possible Archaeology Strong)
Spread (Possible Archaeology)
Anomaly (Possible Archaeology Weak)
Anomaly (Probable Archaeology Weak)
Anomaly (Historic Feature)
Spread (Historic Feature)
Anomaly (Unclear Origin)
Spread (Unclear Origin)
Anomaly (Agricultural)
Anomaly (Geology/Natural)
Spread (Geology/Natural)
Spread (Paleochannels)
Anomaly (Probable Archaeology Strong)
Anomaly (Possible Archaeology Strong)
Anomaly (Possible Archaeology Weak)
Anomaly (Probable Archaeology Weak)
Linear Trend (Probable
Linear Trend (Possible
Linear Trend
Linear Trend

N

0 30m

Scale: 1:1,250 @ A3

Drawing Number: 05/40648/GEO/6.58	
Created by: AC	Date: 18/06/2025
Checked by: SO	Date: 18/06/2025
Approved by: SO	Date: 18/06/2025

AOC Archaeology Group

528600 528800 529000

313800

313600

C-2-02

C-2-02-b

C-2-02-b

C-2-02-a

C-2-02-a

C-2-02-d

C-2-02-f

C-2-02-d

B-1-13-b

C-2-02-a

C-2-02-a

B-1-13-f

B-1-13-a

B-1-13-a

C-2-02-d

C-2-02-c

B-1-13-b

C-2-02-c

B-1-13-c

C-2-02-c

B-1-13-c

Contains OS data © Crown Copyright and database right 2025
Contains data from OS Zoomstack

C-2-05

B-1-13

Ordnance Survey data: Crown Copyright. Licence no. 0100003673

Figure 6.59

No Access
Anomaly (Probable Archaeology Strong)
Anomaly (Possible Archaeology Strong)
Spread (Possible Archaeology)
Anomaly (Possible Archaeology Weak)
Anomaly (Probable Archaeology Weak)
Anomaly (Historic Feature)
Spread (Historic Feature)
Anomaly (Unclear Origin)
Anomaly (Agricultural)
Anomaly (Geology/Natural)
Spread (Geology/Natural)
Anomaly (Probable Archaeology Strong)
Anomaly (Possible Archaeology Strong)
Spread (Possible Archaeology)
Anomaly (Possible Archaeology Weak)
Anomaly (Probable Archaeology Weak)
Linear Trend (Possible Archaeology)
Linear Trend (Unclear Origin)
Linear Trend (Agricultural, Ploughing)
Linear Trend
Linear Trend

N

0 30m

Scale: 1:1,250 @ A3

Drawing Number: 05/40648/GEO/6.59	
Created by: AC	Date: 18/06/2025
Checked by: SO	Date: 18/06/2025
Approved by: SO	Date: 18/06/2025

AOC Archaeology Group

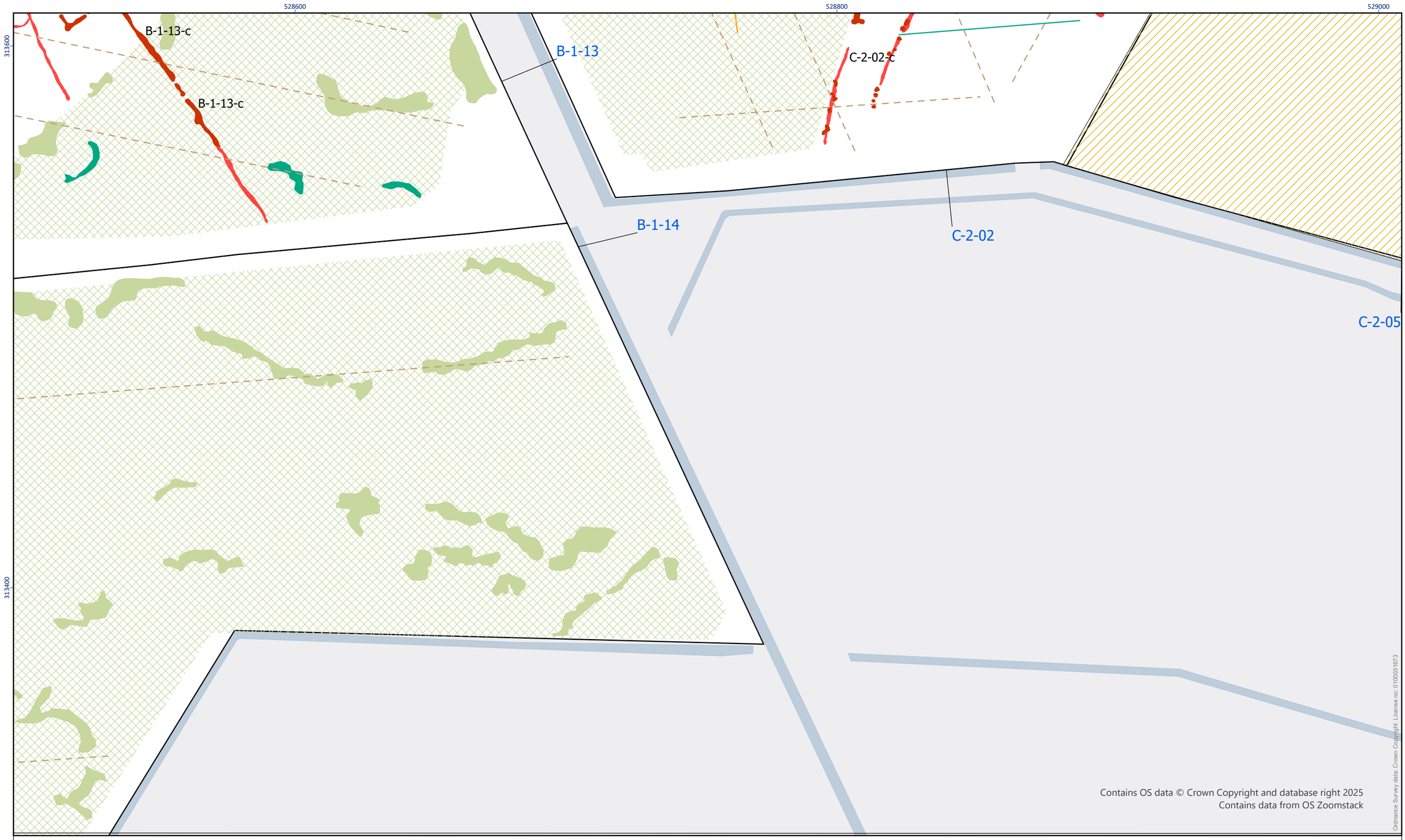

Figure 6.60

- No Access
- Anomaly (Probable Archaeology Strong)
- Anomaly (Probable Archaeology Weak)
- Anomaly (Unclear Origin)
- Anomaly (Geology/Natural)
- Spread (Geology/Natural)
- Anomaly (Probable Archaeology Strong)
- Anomaly (Probable Archaeology Weak)
- Linear Trend (Possible Archaeology)
- Linear Trend (Unclear Origin)
- Linear Trend (Agricultural, Ploughing)
- Linear Trend (Possible Archaeology)

N

0 30m

Scale: 1:1,250 @ A3

Drawing Number: 05/40648/GEO/6.60	
Created by: AC	Date: 18/06/2025
Checked by: SO	Date: 18/06/2025
Approved by: SO	Date: 18/06/2025

AOC Archaeology Group

Figure 6.61

Unsuitable	Anomaly (Possible Archaeology Weak)	Spread (Unclear Origin)	Spread (Magnetic Disturbance)	Anomaly (Possible Archaeology Strong)	Anomaly
Anomaly (Probable Archaeology Strong)	Anomaly (Probable Archaeology Weak)	Anomaly (Geology/Natural)	Anomaly (Ferrous/Iron Spike)	Spread (Possible Archaeology)	Linear
Anomaly (Possible Archaeology Strong)	Anomaly (Historic Feature)	Spread (Geology/Natural)	Spread (Paleochannels)	Anomaly (Possible Archaeology Weak)	Linear
Spread (Possible Archaeology)	Anomaly (Unclear Origin)	Anomaly (Magnetic Disturbance)	Anomaly (Probable Archaeology Strong)	Anomaly (Probable Archaeology Weak)	Linear

N

0 30m

Scale: 1:1,250 @ A3

Drawing Number: 05/40648/GEO/6.61	
Created by: AC	Date: 18/06/2025
Checked by: SO	Date: 18/06/2025
Approved by: SO	Date: 18/06/2025

AOC Archaeology Group

529000 529200 529400

314000

313800

Martins Rd

C-2-02-a

C-2-02-e

C-2-03

C-2-02

C-2-05

C-2-04-a

C-2-04

Martins Farm

C-1-01

Contains OS data © Crown Copyright and database right 2025
Contains data from OS Zoomstack

Contains Survey data © Crown Copyright. License no: 0100031673

Figure 6.62

- No Access
- Unsuitable
- Anomaly (Probable Archaeology Strong)
- Anomaly (Possible Archaeology Strong)
- Anomaly (Possible Archaeology Weak)
- Anomaly (Historic Feature)
- Spread (Historic Feature)
- Anomaly (Unclear Origin)
- Spread (Unclear Origin)
- Anomaly (Geology/Natural)
- Spread (Geology/Natural)
- Spread (Magnetic Disturbance)
- Spread (Paleochannels)
- Anomaly (Probable Archaeology Strong)
- Anomaly (Possible Archaeology Strong)
- Anomaly (Possible Archaeology Weak)
- Linear Trend (Possible Archaeology)
- Linear Trend (Historic Feature)
- Linear Trend (Unclear Origin)
- Linear Trend (Agricultural, Ploughing)
- Linear Trend

N

0 30m

Scale: 1:1,250 @ A3

Drawing Number: 05/40648/GEO/6.62	
Created by: AC	Date: 18/06/2025
Checked by: SO	Date: 18/06/2025
Approved by: SO	Date: 18/06/2025

AOC Archaeology Group

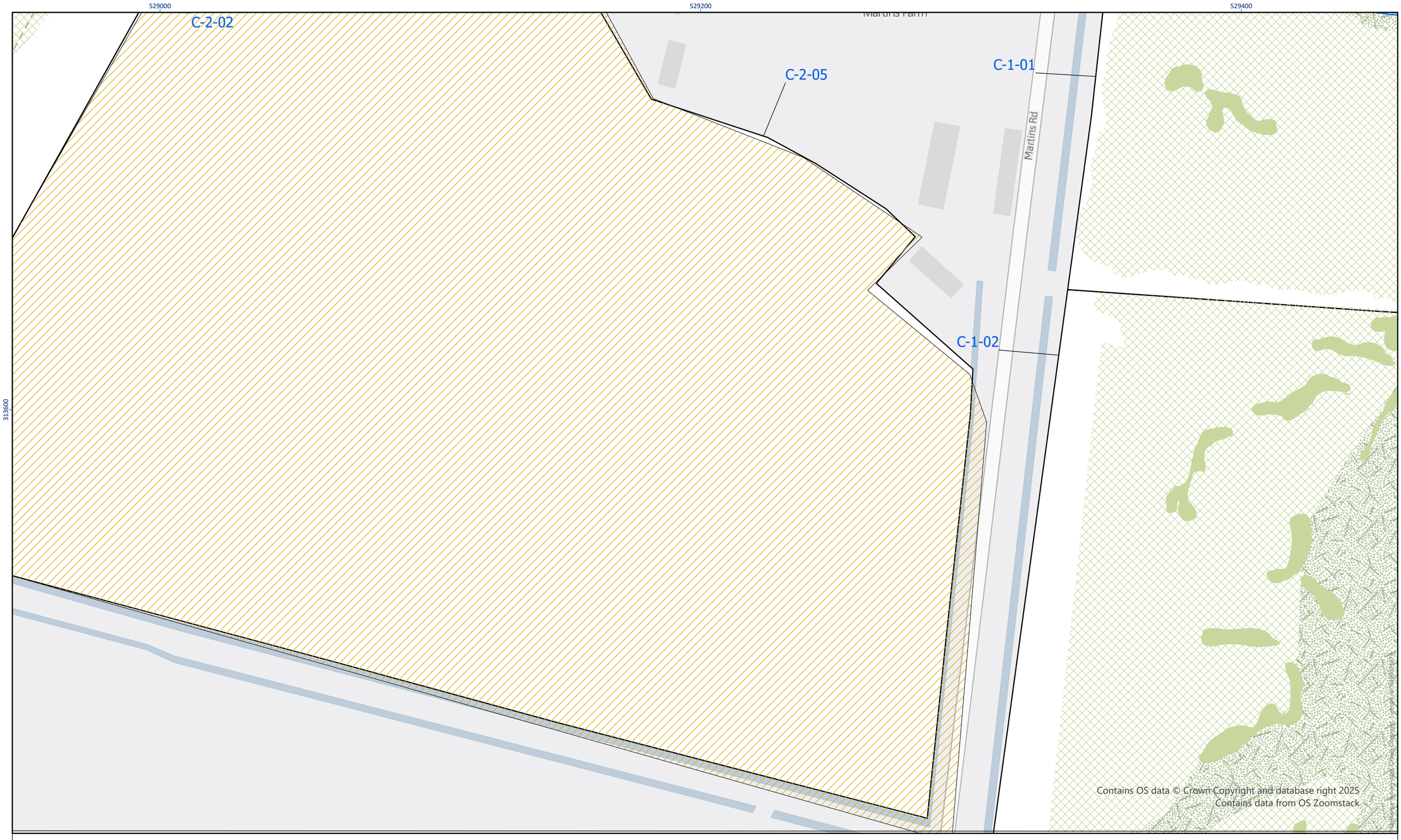

Figure 6.63

No Access
Anomaly (Geology/Natural)
Spread (Geology/Natural)
Spread (Paleochannels)
Linear Trend (Historic Feature)
Linear Trend (Agricultural, Ploughing)

N
0 30m
Scale: 1:1,250 @ A3

Drawing Number: 05/40648/GEO/6.63	
Created by: AC	Date: 18/06/2025
Checked by: SO	Date: 18/06/2025
Approved by: SO	Date: 18/06/2025

AOC Archaeology Group

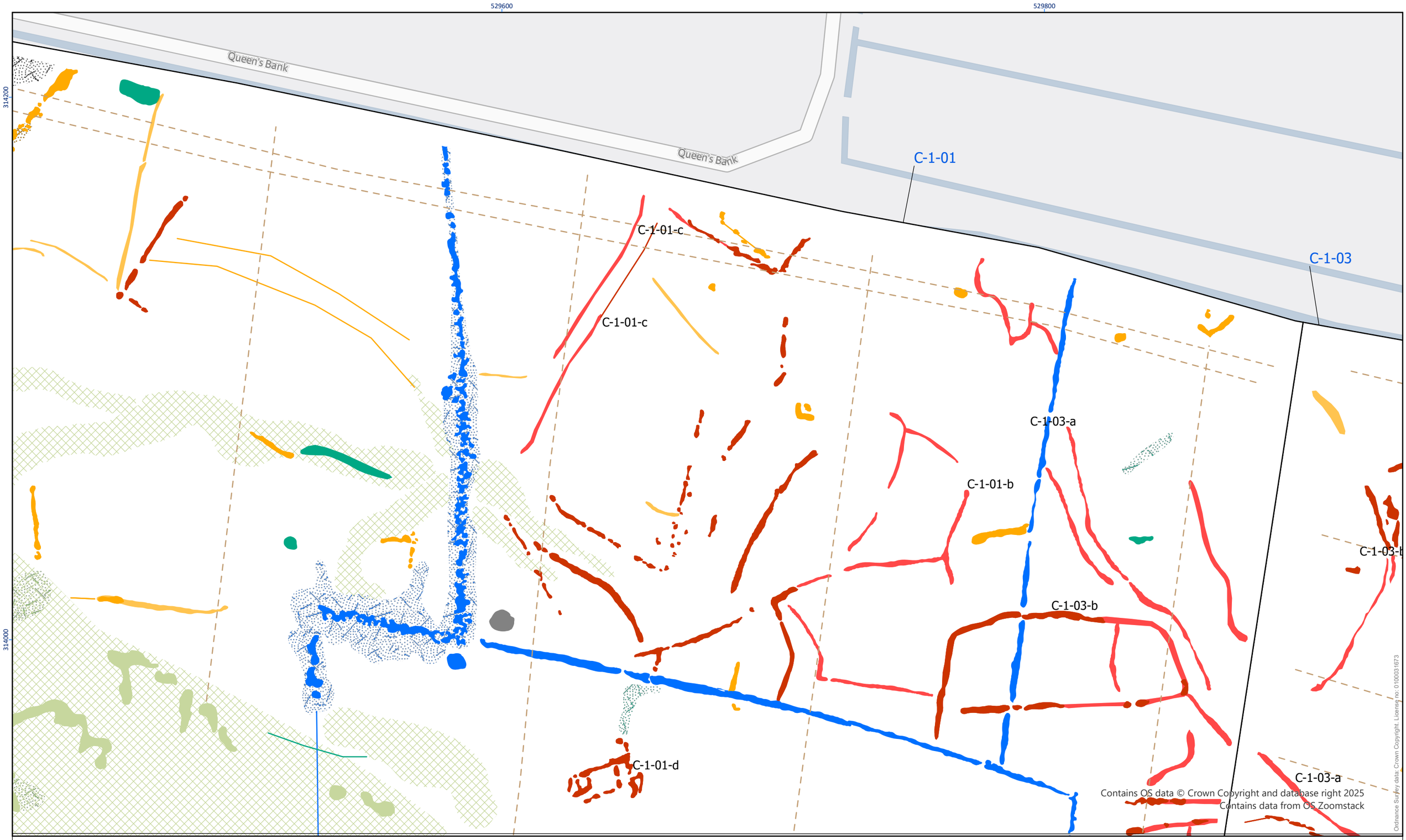

Figure 6.64

- Anomaly (Probable Archaeology Strong)
- Anomaly (Possible Archaeology Strong)
- Spread (Possible Archaeology)
- Anomaly (Possible Archaeology Weak)
- Anomaly (Probable Archaeology Weak)
- Anomaly (Historic Feature)
- Spread (Historic Feature)
- Anomaly (Unclear Origin)
- Spread (Unclear Origin)
- Anomaly (Geology/Natural)
- Spread (Geology/Natural)
- Anomaly (Magnetic Disturbance)
- Spread (Magnetic Disturbance)
- Spread (Paleochannels)
- Anomaly (Probable Archaeology Strong)
- Anomaly (Possible Archaeology Strong)
- Spread (Possible Archaeology)
- Anomaly (Possible Archaeology Weak)
- Anomaly (Probable Archaeology Weak)
- Linear Trend (Probable Archaeology)
- Linear
- Linear
- Linear
- Linear

N

0 30m

Scale: 1:1,250 @ A3

Drawing Number: 05/40648/GEO/6.64	
Created by: AC	Date: 18/06/2025
Checked by: SO	Date: 18/06/2025
Approved by: SO	Date: 18/06/2025

AOC Archaeology Group

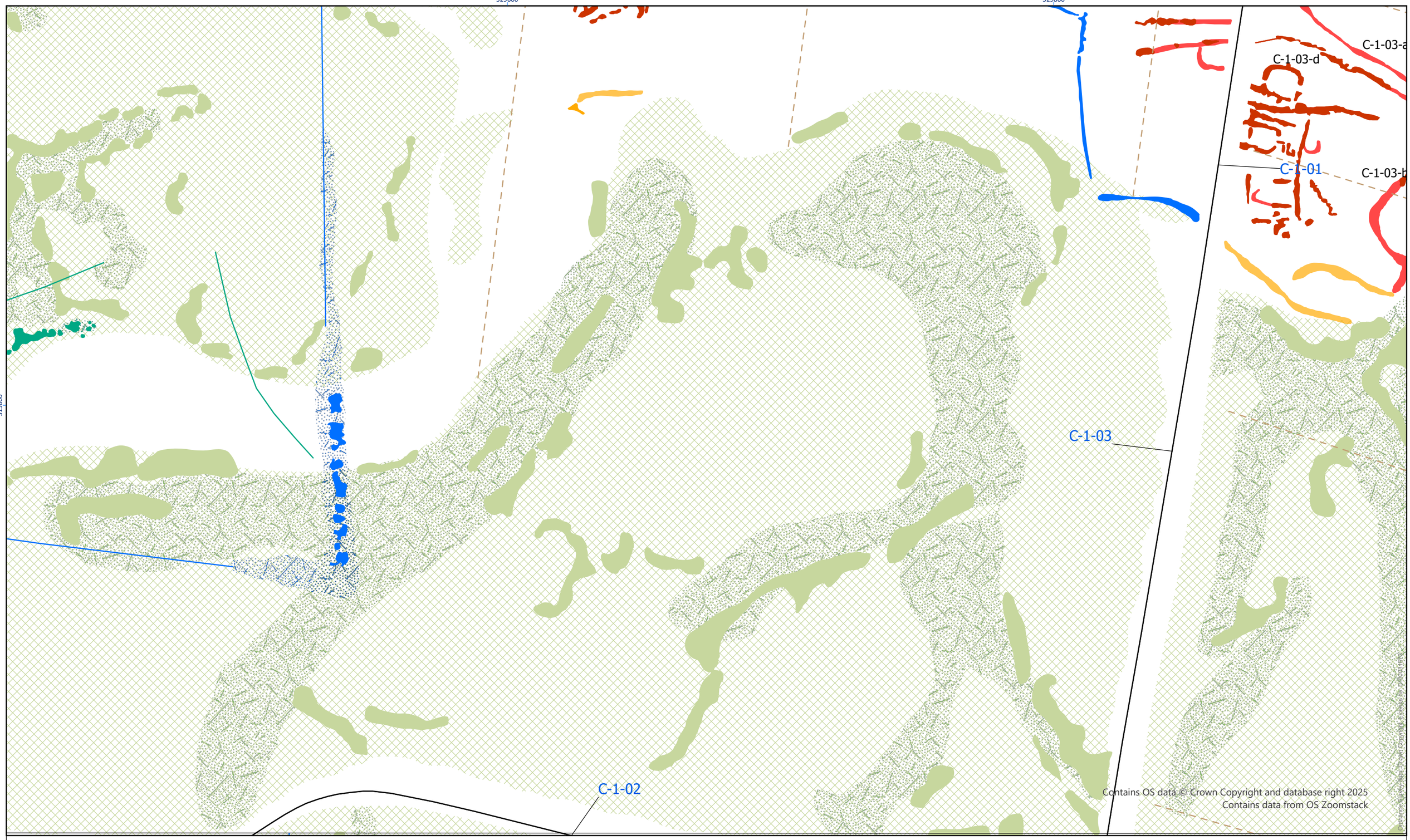

Figure 6.65

- Anomaly (Probable Archaeology Strong)
- Anomaly (Possible Archaeology Strong)
- Anomaly (Possible Archaeology Weak)
- Anomaly (Probable Archaeology Weak)
- Anomaly (Historic Feature)
- Spread (Historic Feature)
- Anomaly (Unclear Origin)
- Spread (Unclear Origin)
- Anomaly (Geology/Natural)
- Spread (Geology/Natural)
- Spread (Paleochannels)
- Anomaly (Probable Archaeology Strong)
- Anomaly (Possible Archaeology Weak)
- Anomaly (Probable Archaeology Weak)
- Linear Trend (Probable Archaeology)
- Linear Trend
- Linear Trend
- Linear Trend
- Linear Trend

N

0 30m

Scale: 1:1,250 @ A3

Drawing Number: 05/40648/GEO/6.65	
Created by: AC	Date: 18/06/2025
Checked by: SO	Date: 18/06/2025
Approved by: SO	Date: 18/06/2025

AOC Archaeology Group

Figure 6.66

Anomaly (Geology/Natural)
Spread (Geology/Natural)
Spread (Paleochannels)
Linear Trend (Historic Feature)
Linear Trend (Agricultural, Ploughing)

N

0 30m

Scale: 1:1,250 @ A3

Drawing Number: 05/40648/GEO/6.66	
Created by: AC	Date: 18/06/2025
Checked by: SO	Date: 18/06/2025
Approved by: SO	Date: 18/06/2025

AOC Archaeology Group

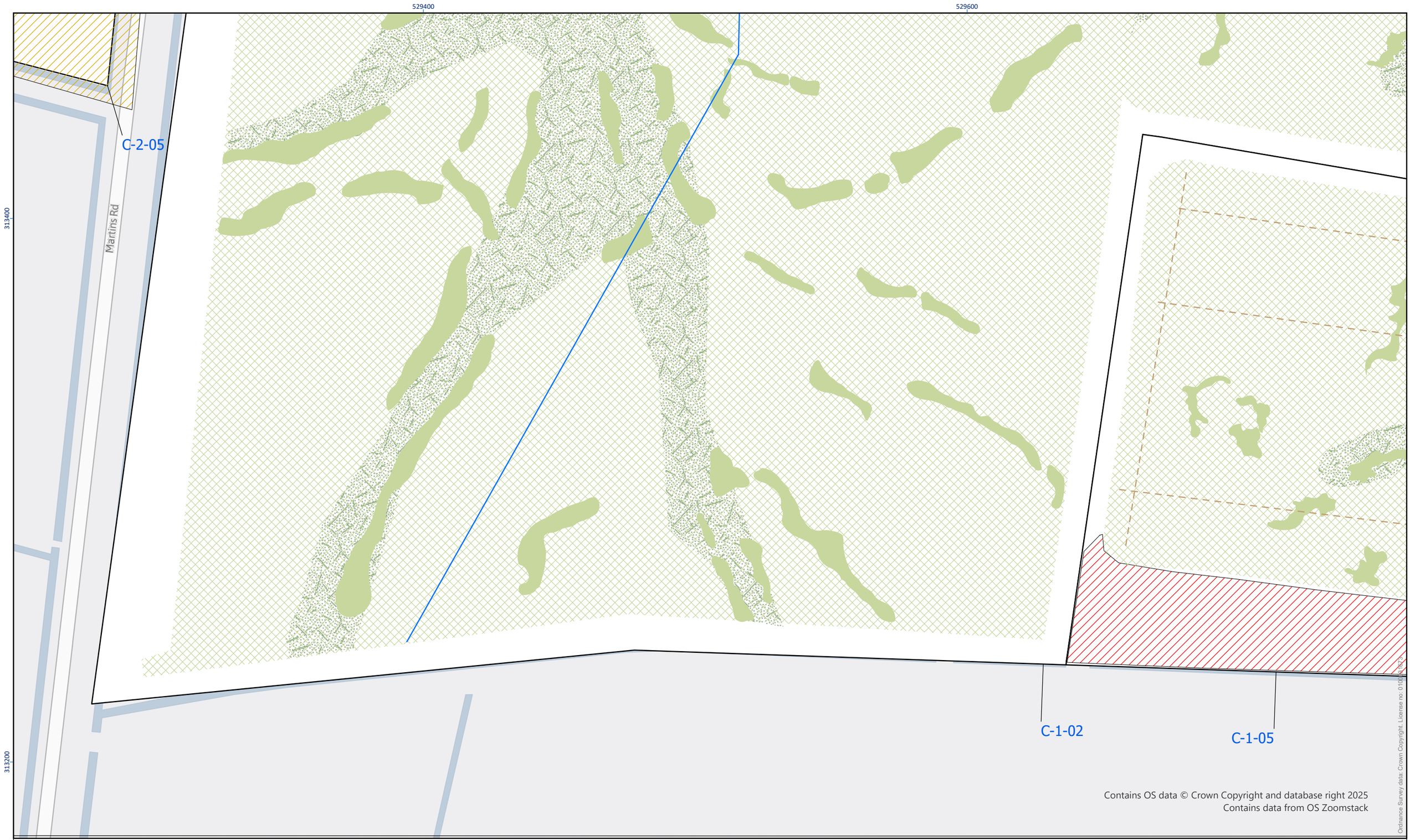

Figure 6.67

No Access
Unsuitable
Anomaly (Geology/Natural)
Spread (Geology/Natural)
Spread (Paleochannels)
Linear Trend (Historic Feature)
Linear Trend (Agricultural, Ploughing)

N

0 30m

Scale: 1:1,250 @ A3

Drawing Number: 05/40648/GEO/6.67	
Created by: AC	Date: 18/06/2025
Checked by: SO	Date: 18/06/2025
Approved by: SO	Date: 18/06/2025

AOC Archaeology Group

530000
530200
314000

C-1-01
C-1-03
C-1-08
C-1-03-b
C-1-03-a
C-1-03-a
C-1-03-a
C-1-03-d
C-1-03-b
C-1-03-d
C-1-03-d
C-1-03-a

Contains OS data © Crown Copyright and database right 2025
Contains data from OS Zoomstack

Figure 6.68

Unsuitable	Anomaly (Possible Archaeology Weak)	Anomaly (Geology/Natural)	Spread (Paleochannels)	Anomaly (Possible Archaeology Weak)	Linear
Anomaly (Probable Archaeology Strong)	Anomaly (Probable Archaeology Weak)	Spread (Geology/Natural)	Anomaly (Probable Archaeology Strong)	Anomaly (Probable Archaeology Weak)	Linear
Spread (Probable Archaeology)	Anomaly (Unclear Origin)	Anomaly (Magnetic Disturbance)	Spread (Probable Archaeology)	Linear Trend (Probable Archaeology)	Linear
Anomaly (Possible Archaeology Strong)	Spread (Unclear Origin)	Spread (Magnetic Disturbance)	Anomaly (Possible Archaeology Strong)	Linear Trend (Possible Archaeology)	Linear

N
0 30m
Scale: 1:1,250 @ A3

Drawing Number: 05/40648/GEO/6.68	
Created by: AC	Date: 18/06/2025
Checked by: SO	Date: 18/06/2025
Approved by: SO	Date: 18/06/2025

AOC Archaeology Group

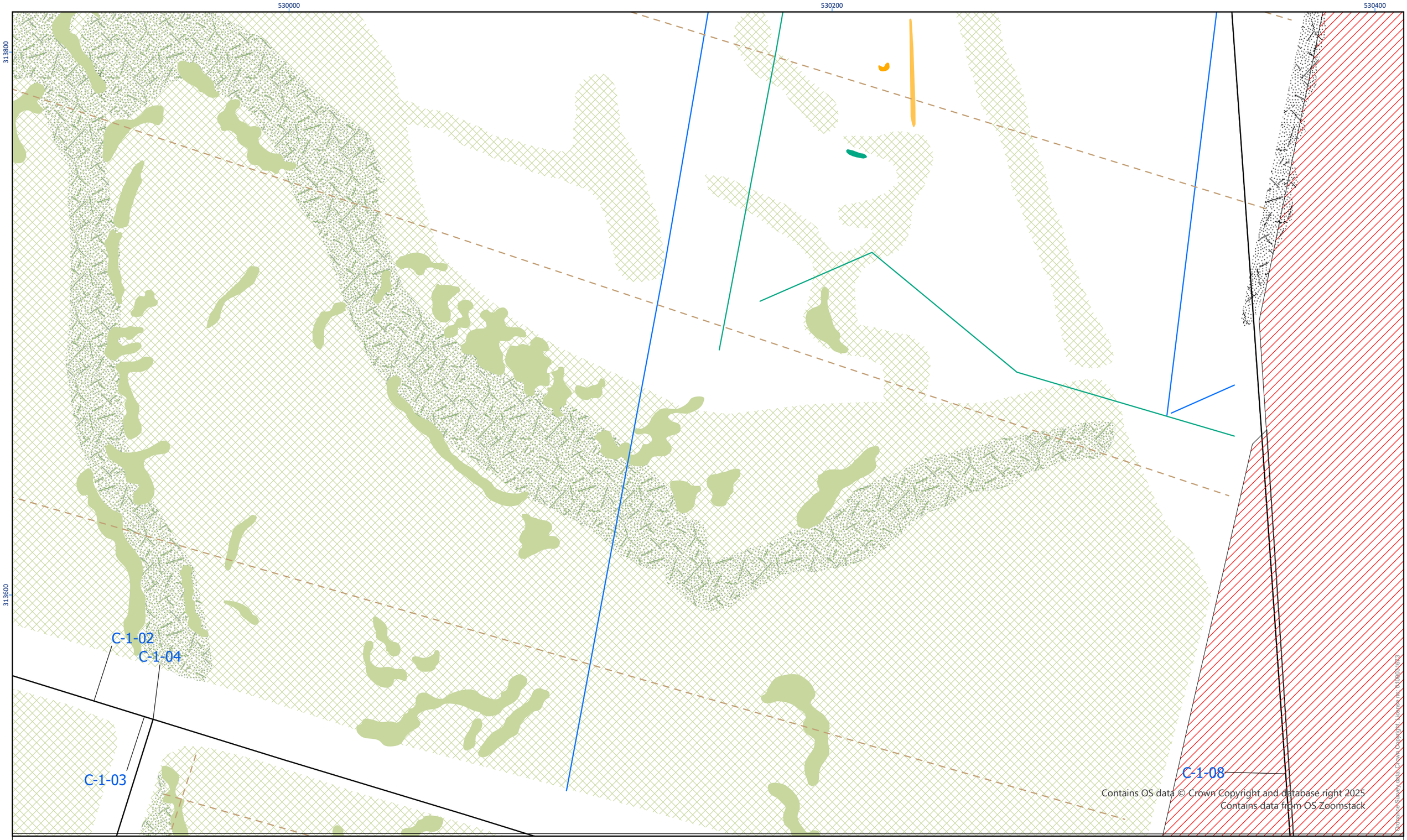

Figure 6.69

- Unsuitable
- Anomaly (Possible Archaeology Strong)
- Anomaly (Possible Archaeology Weak)
- Anomaly (Unclear Origin)
- Anomaly (Geology/Natural)
- Spread (Geology/Natural)
- Spread (Magnetic Disturbance)
- Spread (Paleochannels)
- Anomaly (Possible Archaeology Weak)
- Linear Trend (Historic Feature)
- Linear Trend (Unclear Origin)
- Linear Trend (Agricultural, Ploughing)

N

0 30m

Scale: 1:1,250 @ A3

Drawing Number: 05/40648/GEO/6.69	
Created by: AC	Date: 18/06/2025
Checked by: SO	Date: 18/06/2025
Approved by: SO	Date: 18/06/2025

AOC Archaeology Group

Figure 6.70

- Unsuitable
- Anomaly (Possible Archaeology Weak)
- Anomaly (Historic Feature)
- Anomaly (Unclear Origin)
- Anomaly (Geology/Natural)
- Spread (Geology/Natural)
- Spread (Ferrous/Iron Spike)
- Spread (Paleochannels)
- Anomaly (Possible Archaeology Weak)
- Linear Trend (Possible Archaeology)
- Linear Trend (Historic Feature)
- Linear Trend (Agricultural, Ploughing)
- Linear Trend (Possible Archaeology)

N

0 30m

Scale: 1:1,250 @ A3

Drawing Number: 05/40648/GEO/6.70	
Created by: AC	Date: 18/06/2025
Checked by: SO	Date: 18/06/2025
Approved by: SO	Date: 18/06/2025

AOC Archaeology Group

529800

530000

313400

313200

C-1-02

C-1-04

C-1-05

C-1-06

C-1-07

Contains OS data © Crown Copyright and database right 2025
Contains data from OS Zoomstack

Ordnance Survey data © Crown Copyright. License no. 0100031673

Figure 6.71

Unsuitable

Anomaly (Geology/Natural)

Spread (Geology/Natural)

Spread (Paleochannels)

Linear Trend (Agricultural, Ploughing)

N

0 30m

Scale: 1:1,250 @ A3

Drawing Number: 05/40648/GEO/6.71	
Created by: AC	Date: 18/06/2025
Checked by: SO	Date: 18/06/2025
Approved by: SO	Date: 18/06/2025

AOC Archaeology Group

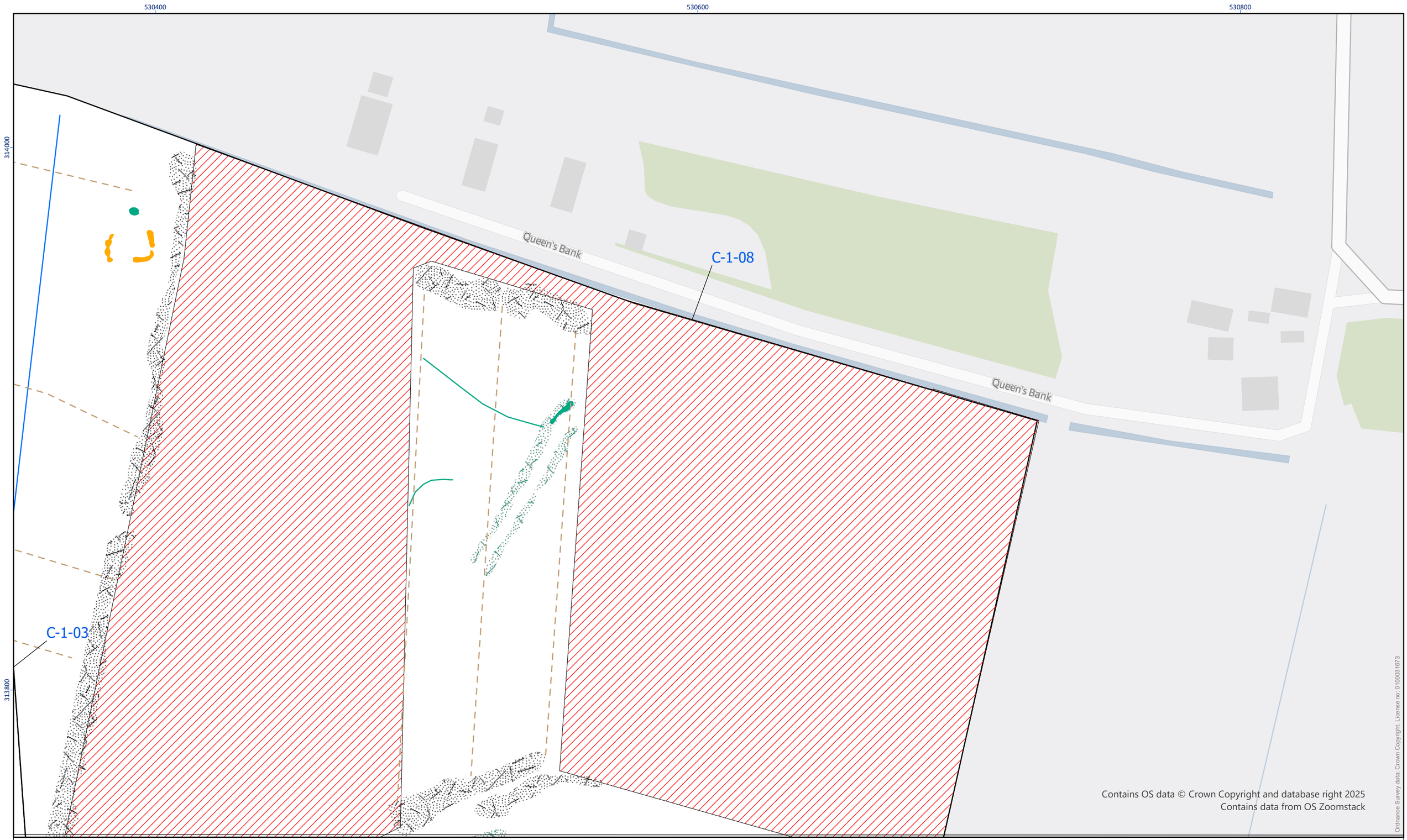

Figure 6.72

- Unsuitable
- Anomaly (Possible Archaeology Strong)
- Anomaly (Unclear Origin)
- Spread (Unclear Origin)
- Spread (Magnetic Disturbance)
- Anomaly (Possible Archaeology Strong)
- Linear Trend (Historic Feature)
- Linear Trend (Unclear Origin)
- Linear Trend (Agricultural, Ploughing)

N

0 30m

Scale: 1:1,250 @ A3

Drawing Number: 05/40648/GEO/6.72	
Created by: AC	Date: 18/06/2025
Checked by: SO	Date: 18/06/2025
Approved by: SO	Date: 18/06/2025

AOC Archaeology Group

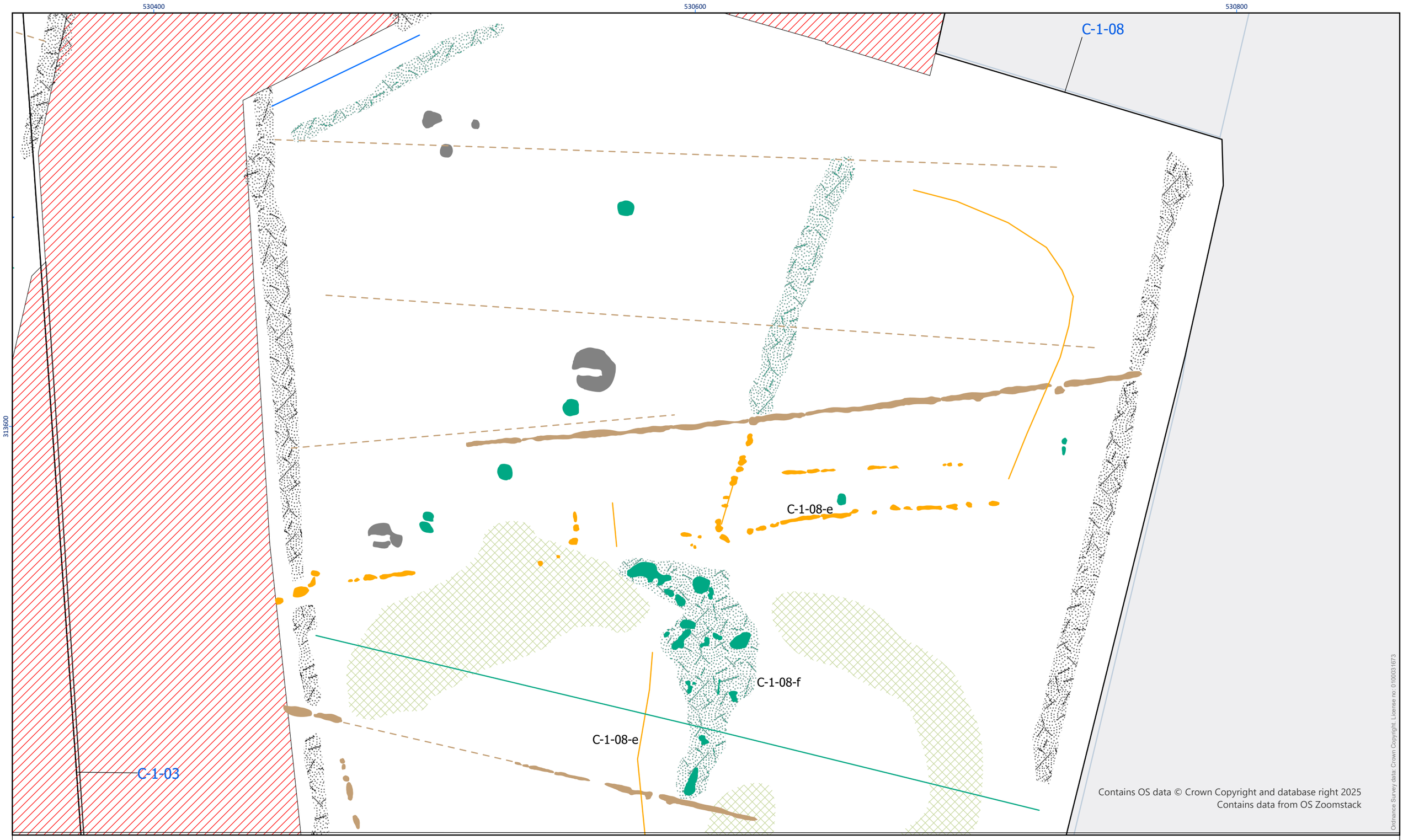

Figure 6.73

- Unsuitable
- Anomaly (Possible Archaeology Strong)
- Anomaly (Unclear Origin)
- Spread (Unclear Origin)
- Anomaly (Agricultural)
- Spread (Geology/Natural)
- Anomaly (Magnetic Disturbance)
- Spread (Magnetic Disturbance)
- Linear Trend (Possible Archaeology)
- Linear Trend (Historic Feature)
- Linear Trend (Unclear Origin)
- Linear Trend (Agricultural, Ploughing)

N

0 30m

Scale: 1:1,250 @ A3

Drawing Number: 05/40648/GEO/6.73	
Created by: AC	Date: 18/06/2025
Checked by: SO	Date: 18/06/2025
Approved by: SO	Date: 18/06/2025

AOC Archaeology Group

530400 530600 530800

313400

313200

C-1-08-e

C-1-08

C-1-03

C-1-08- d

C-1-08-e

C-1-08-d

C-1-08-a

C-1-08-d

C-1-08-d

C-1-08-a

C-1-08-a

1-06-a

C-1-06-a

C-1-08-b

C-1-08-b

C-1-06

Contains OS data © Crown Copyright and database right 2025
Contains data from OS Zoomstack

Ordnance Survey data: Crown Copyright. License no: 0100031673

Figure 6.74

Unsuitable	Anomaly (Possible Archaeology Weak)	Anomaly (Unclear Origin)	Spread (Magnetic Disturbance)	Anomaly (Possible Archaeology Strong)	Linear Trend
Anomaly (Probable Archaeology Strong)	Anomaly (Probable Archaeology Weak)	Anomaly (Agricultural)	Spread (Ferrous/Iron Spike)	Spread (Possible Archaeology)	Linear Trend
Anomaly (Possible Archaeology Strong)	Anomaly (Historic Feature)	Anomaly (Geology/Natural)	Spread (Paleochannels)	Anomaly (Possible Archaeology Weak)	Linear Trend
Spread (Possible Archaeology)	Spread (Historic Feature)	Spread (Geology/Natural)	Anomaly (Probable Archaeology Strong)	Anomaly (Probable Archaeology Weak)	Linear Trend

N

0 30m

Scale: 1:1,250 @ A3

Drawing Number: 05/40648/GEO/6.74	
Created by: AC	Date: 18/06/2025
Checked by: SO	Date: 18/06/2025
Approved by: SO	Date: 18/06/2025

AOC Archaeology Group

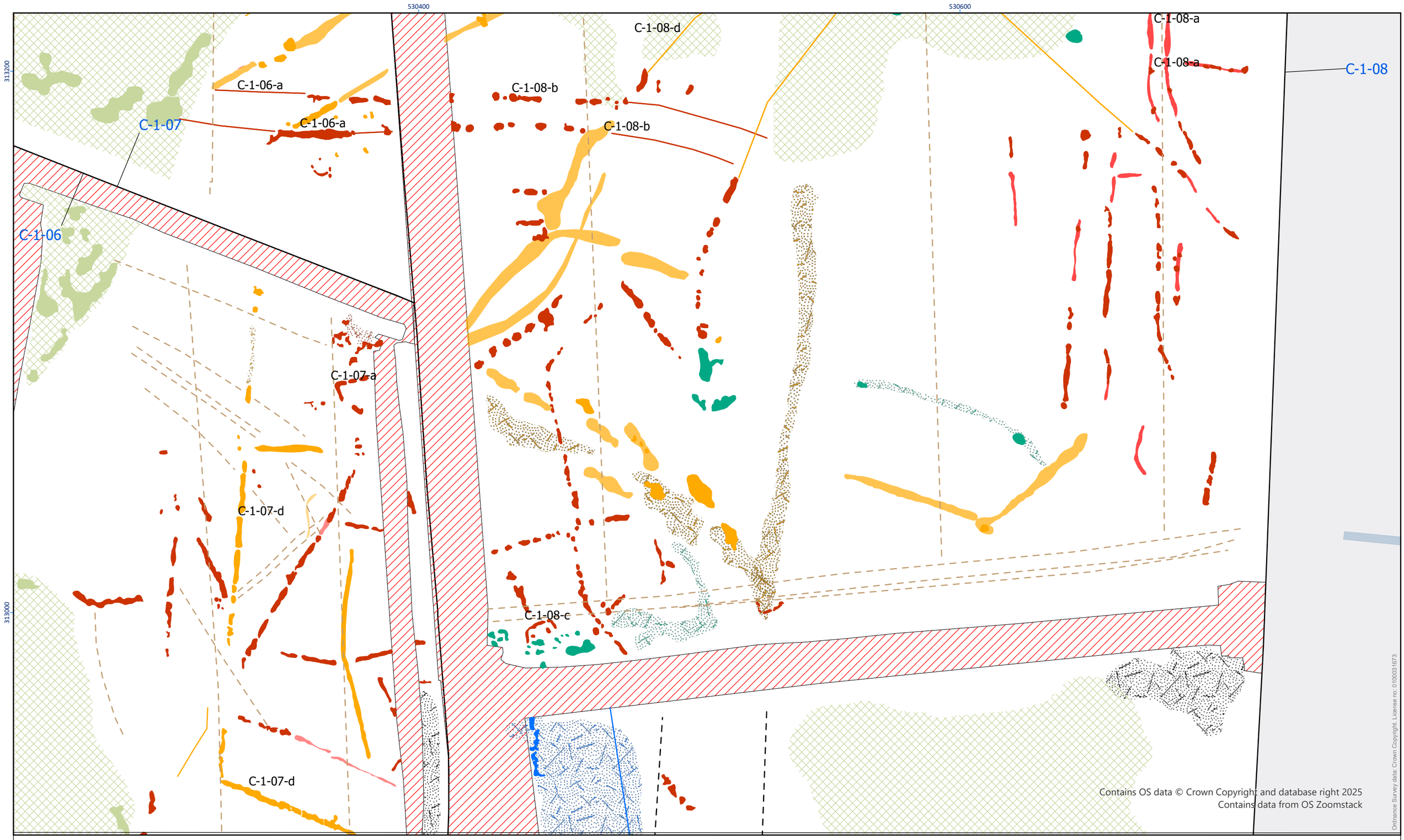

Figure 6.75

- Unsuitable
- Anomaly (Probable Archaeology Strong)
- Spread (Probable Archaeology)
- Anomaly (Possible Archaeology Strong)
- Spread (Possible Archaeology)
- Anomaly (Possible Archaeology Weak)
- Anomaly (Probable Archaeology Weak)
- Anomaly (Historic Feature)
- Spread (Historic Feature)
- Anomaly (Unclear Origin)
- Spread (Unclear Origin)
- Anomaly (Geology/Natural)
- Spread (Geology/Natural)
- Spread (Magnetic Disturbance)
- Anomaly (Probable Archaeology Strong)
- Anomaly (Possible Archaeology Strong)
- Spread (Possible Archaeology)
- Anomaly (Possible Archaeology Weak)
- Anomaly (Probable Archaeology Weak)
- Linear Trend (Probable Archaeology)
- Linear Trend
- Linear Trend
- Linear Trend
- Linear Trend

N

0 30m

Scale: 1:1,250 @ A3

Drawing Number: 05/40648/GEO/6.75	
Created by: AC	Date: 18/06/2025
Checked by: SO	Date: 18/06/2025
Approved by: SO	Date: 18/06/2025

AOC Archaeology Group

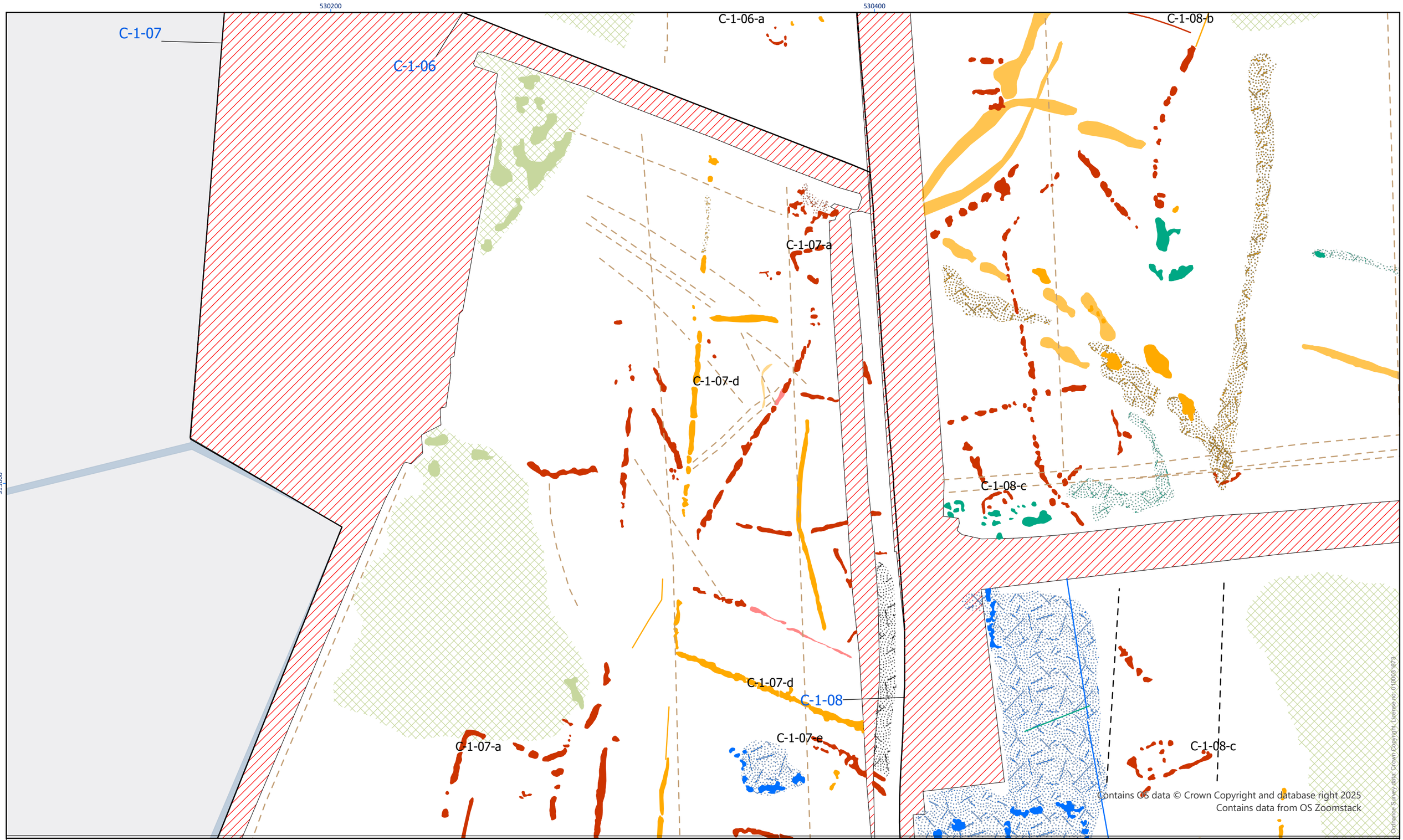

Figure 6.76

Unsuitable	Spread (Possible Archaeology)	Spread (Historic Feature)	Spread (Geology/Natural)	Spread (Possible Archaeology)	Linear Trend
Anomaly (Probable Archaeology Strong)	Anomaly (Possible Archaeology Weak)	Anomaly (Unclear Origin)	Spread (Magnetic Disturbance)	Anomaly (Possible Archaeology Weak)	Linear Trend
Spread (Probable Archaeology)	Anomaly (Probable Archaeology Weak)	Spread (Unclear Origin)	Anomaly (Probable Archaeology Strong)	Linear Trend (Probable Archaeology)	Linear Trend
Anomaly (Possible Archaeology Strong)	Anomaly (Historic Feature)	Anomaly (Geology/Natural)	Anomaly (Possible Archaeology Strong)	Linear Trend (Possible Archaeology)	Linear Trend

N

0 30m

Scale: 1:1,250 @ A3

Drawing Number: 05/40648/GEO/6.76	
Created by: AC	Date: 18/06/2025
Checked by: SO	Date: 18/06/2025
Approved by: SO	Date: 18/06/2025

AOC Archaeology Group

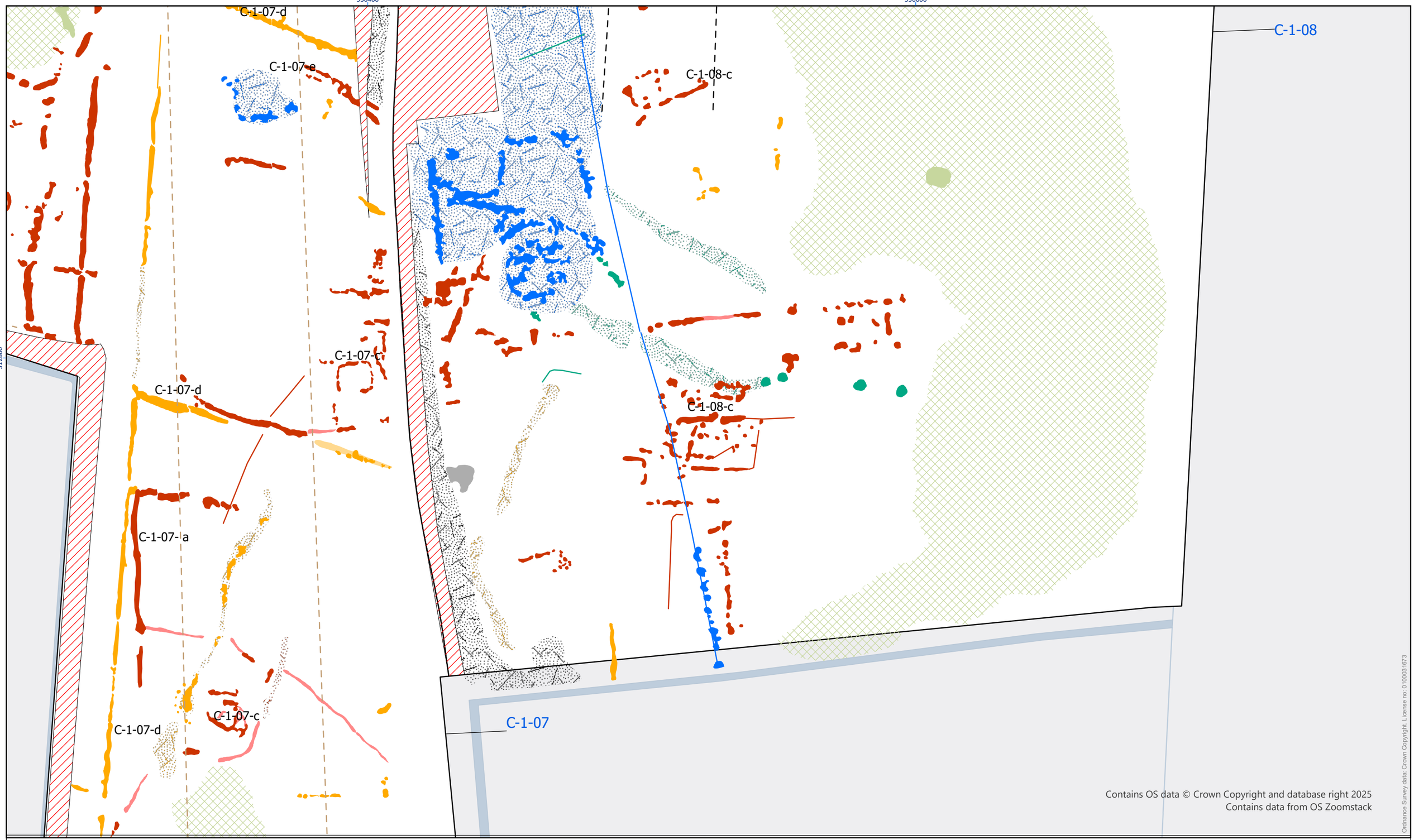

Figure 6.77

- Unsuitable
- Anomaly (Probable Archaeology Strong)
- Spread (Probable Archaeology)
- Anomaly (Possible Archaeology Strong)
- Spread (Possible Archaeology)
- Anomaly (Possible Archaeology Weak)
- Anomaly (Probable Archaeology Weak)
- Anomaly (Historic Feature)
- Spread (Historic Feature)
- Anomaly (Unclear Origin)
- Spread (Unclear Origin)
- Anomaly (Geology/Natural)
- Spread (Geology/Natural)
- Spread (Magnetic Disturbance)
- Anomaly (Ferrous/Iron Spike)
- Linear Trend (Probable Archaeology)
- Linear Trend (Possible Archaeology)
- Linear Trend (Historic Feature)
- Linear Trend (Unclear Origin)
- Linear Trend (Agricultural, Ploughing)
- Linear Trend

N

0 30m

Scale: 1:1,250 @ A3

Drawing Number: 05/40648/GEO/6.77	
Created by: AC	Date: 18/06/2025
Checked by: SO	Date: 18/06/2025
Approved by: SO	Date: 18/06/2025

AOC Archaeology Group

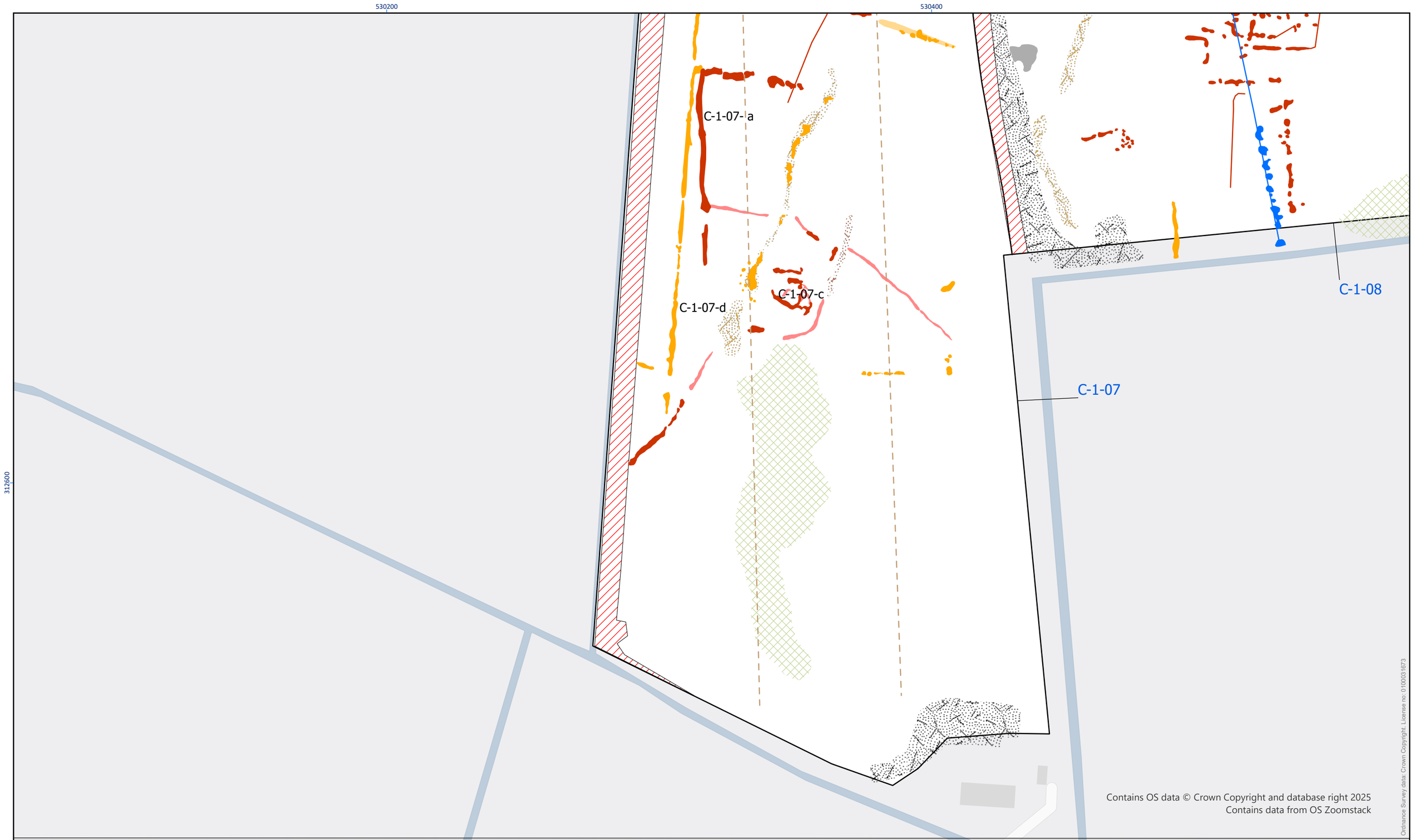

Figure 6.78

- Unsuitable
- Anomaly (Probable Archaeology Strong)
- Spread (Probable Archaeology)
- Anomaly (Possible Archaeology Strong)
- Spread (Possible Archaeology)
- Anomaly (Possible Archaeology Weak)
- Anomaly (Probable Archaeology Weak)
- Anomaly (Historic Feature)
- Spread (Geology/Natural)
- Spread (Magnetic Disturbance)
- Anomaly (Ferrous/Iron Spike)
- Linear Trend (Probable Archaeology)
- Linear Trend (Historic Feature)
- Linear Trend (Agricultural, Ploughing)

N

0 30m

Scale: 1:1,250 @ A3

Drawing Number: 05/40648/GEO/6.78	
Created by: AC	Date: 18/06/2025
Checked by: SO	Date: 18/06/2025
Approved by: SO	Date: 18/06/2025

AOC Archaeology Group

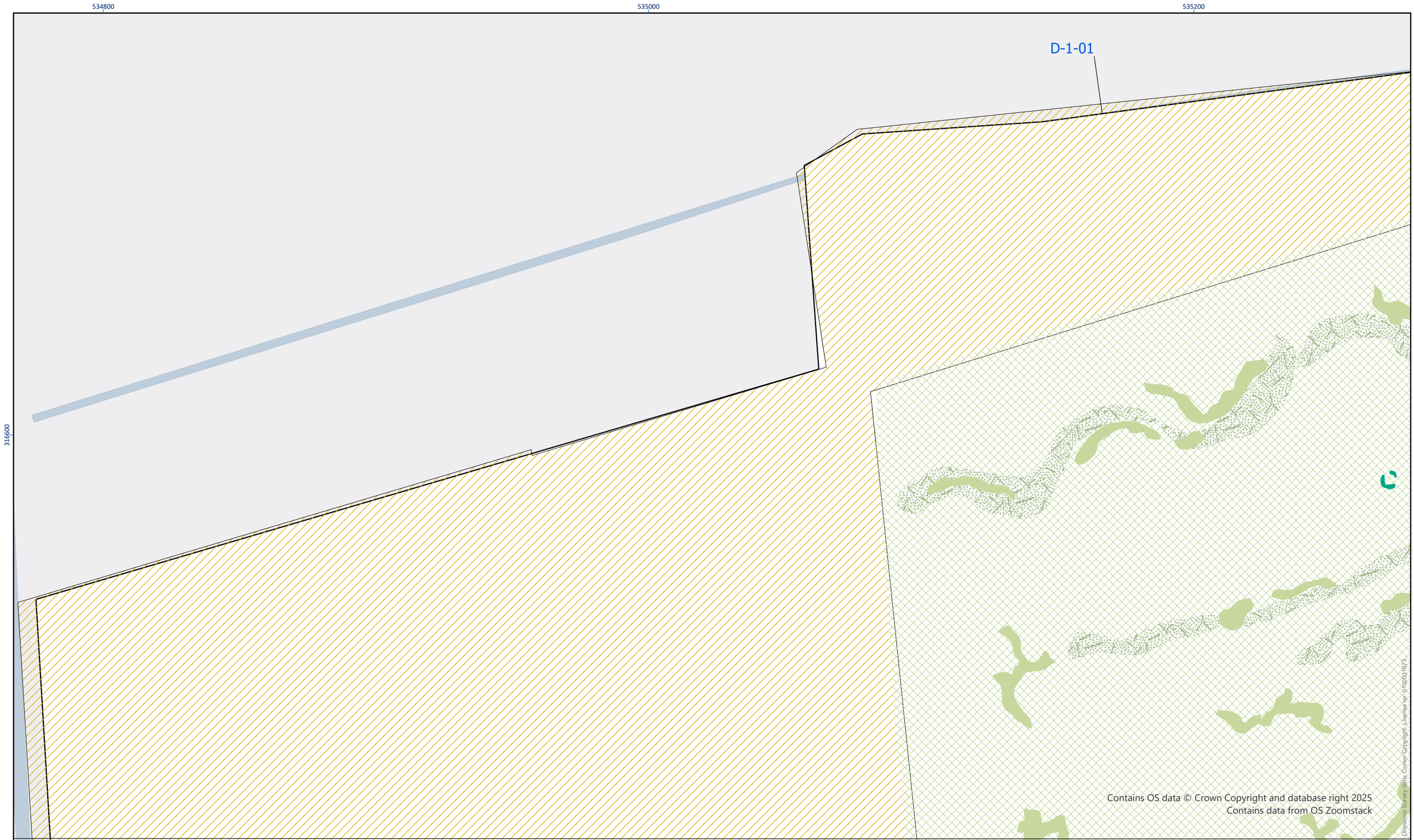

Figure 6.79

No Access
Anomaly (Geology/Natural)
Spread (Paleochannels)
Anomaly (Unclear Origin)
Spread (Geology/Natural)

N

0 30m

Scale: 1:1,250 @ A3

Drawing Number: 05/40648/GEO/6.79	
Created by: AC	Date: 18/06/2025
Checked by: SO	Date: 18/06/2025
Approved by: SO	Date: 18/06/2025

AOC Archaeology Group

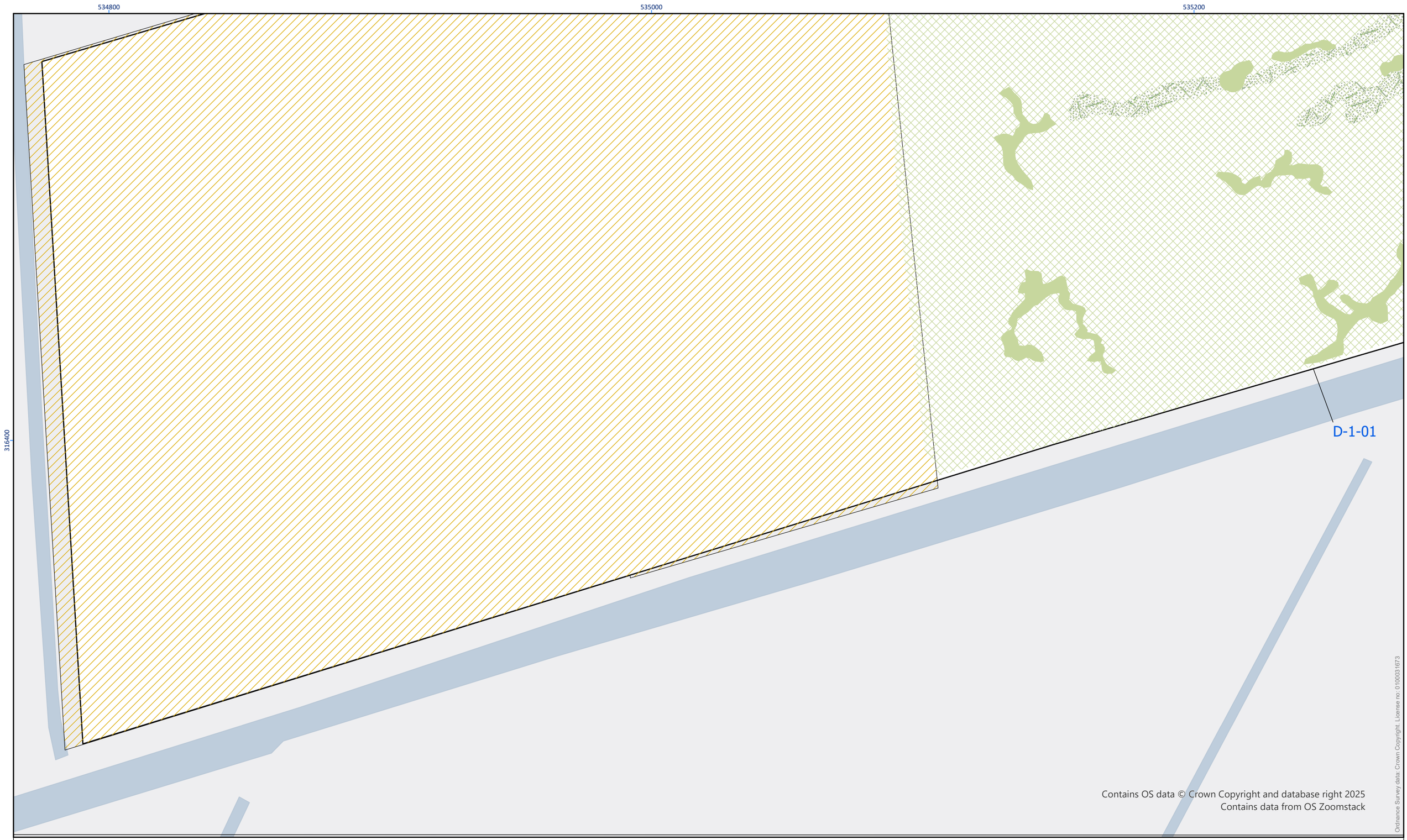

Figure 6.80

No Access
Anomaly (Geology/Natural)
Spread (Geology/Natural)
Spread (Paleochannels)

N
0 30m
Scale: 1:1,250 @ A3

Drawing Number: 05/40648/GEO/6.80	
Created by: AC	Date: 18/06/2025
Checked by: SO	Date: 18/06/2025
Approved by: SO	Date: 18/06/2025

AOC Archaeology Group

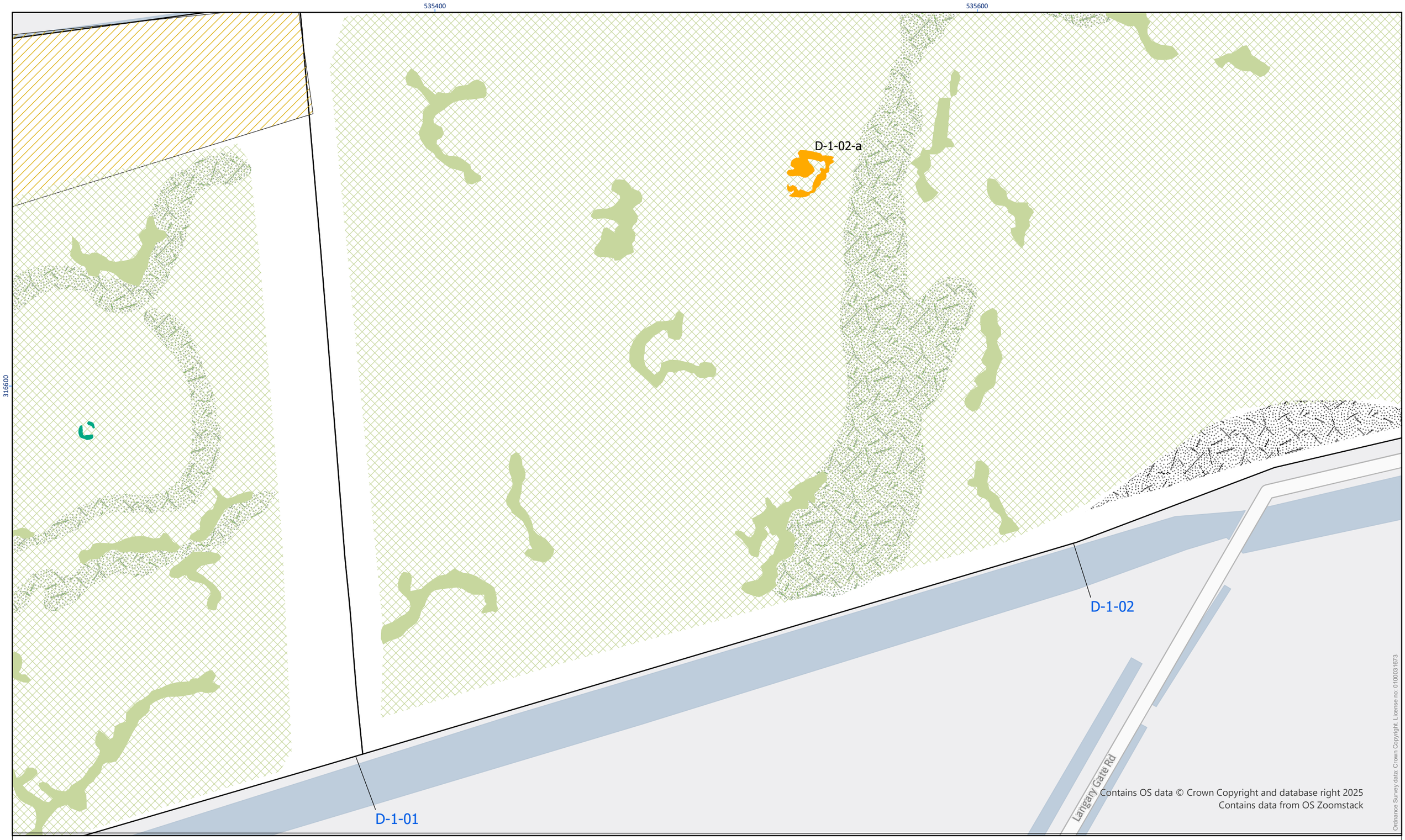

Figure 6.81

- No Access
- Anomaly (Possible Archaeology Strong)
- Anomaly (Unclear Origin)
- Anomaly (Geology/Natural)
- Spread (Geology/Natural)
- Spread (Magnetic Disturbance)
- Spread (Paleochannels)

N

0 30m

Scale: 1:1,250 @ A3

Drawing Number: 05/40648/GEO/6.81	
Created by: AC	Date: 18/06/2025
Checked by: SO	Date: 18/06/2025
Approved by: SO	Date: 18/06/2025

AOC Archaeology Group

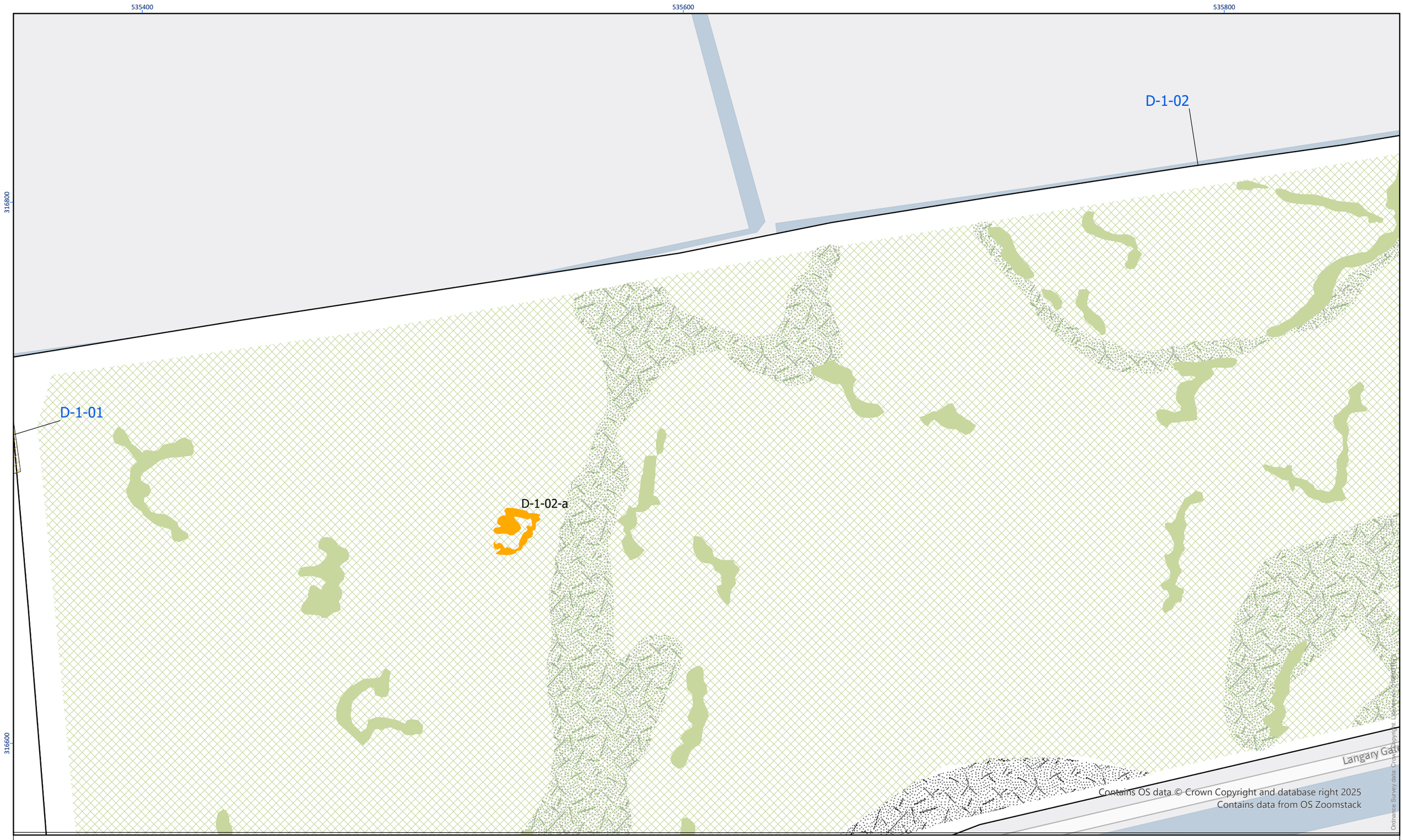

Figure 6.82

- No Access
- Anomaly (Possible Archaeology Strong)
- Anomaly (Geology/Natural)
- Spread (Geology/Natural)
- Spread (Magnetic Disturbance)
- Spread (Paleochannels)

N

0 30m

Scale: 1:1,250 @ A3

Drawing Number: 05/40648/GEO/6.82	
Created by: AC	Date: 18/06/2025
Checked by: SO	Date: 18/06/2025
Approved by: SO	Date: 18/06/2025

AOC Archaeology Group

Figure 6.83

Anomaly (Historic Feature)
Anomaly (Geology/Natural)
Spread (Geology/Natural)
Spread (Paleochannels)
Linear Trend (Historic Feature)

N

0 30m

Scale: 1:1,250 @ A3

Drawing Number: 05/40648/GEO/6.83	
Created by: AC	Date: 18/06/2025
Checked by: SO	Date: 18/06/2025
Approved by: SO	Date: 18/06/2025

AOC Archaeology Group

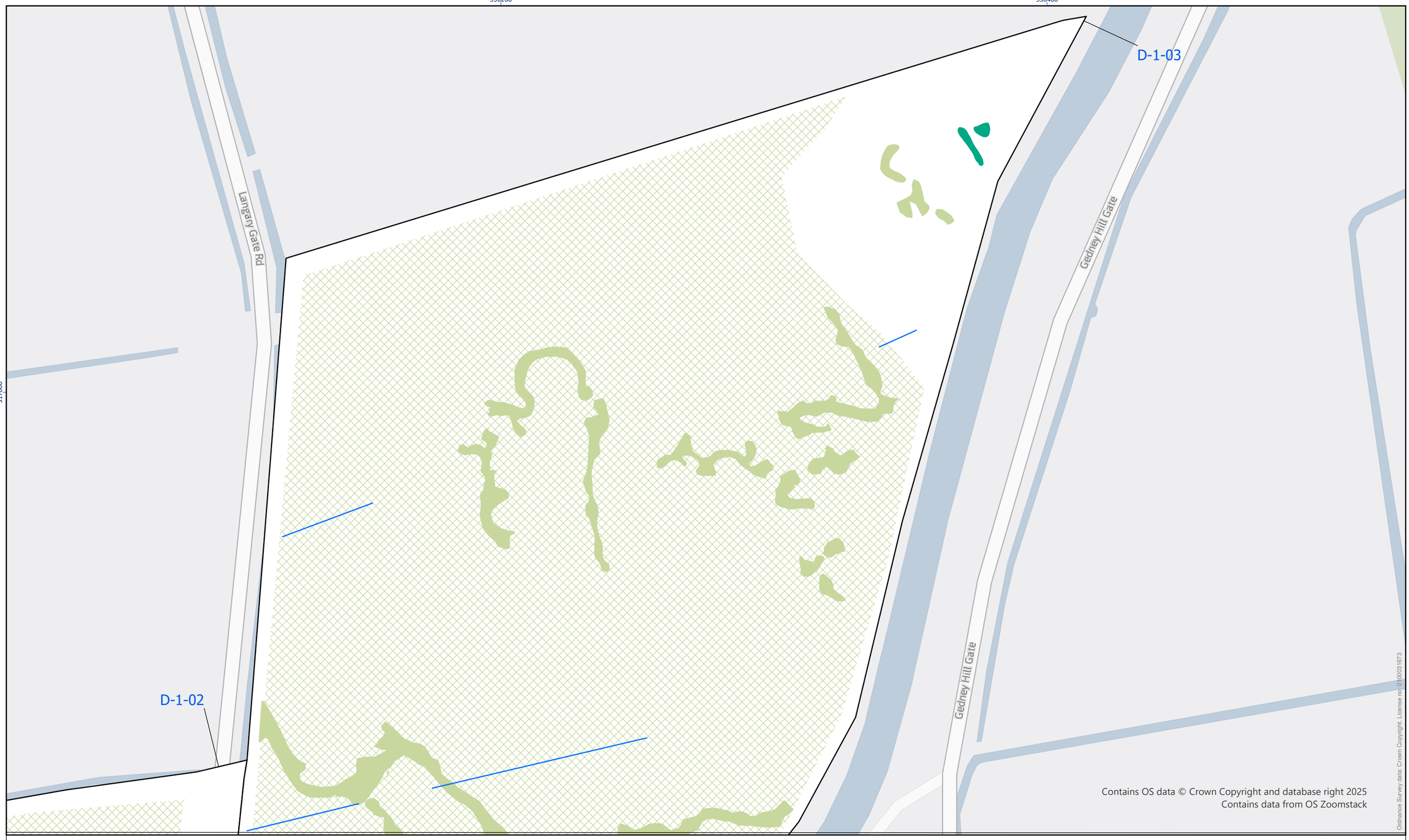

Figure 6.84

Anomaly (Unclear Origin)
Spread (Geology/Natural)
Anomaly (Geology/Natural)
Linear Trend (Historic Feature)

N
0 30m
Scale: 1:1,250 @ A3

Drawing Number: 05/40648/GEO/6.84	
Created by: AC	Date: 18/06/2025
Checked by: SO	Date: 18/06/2025
Approved by: SO	Date: 18/06/2025

AOC Archaeology Group

534800

535000

315800

D-3-01

D-3-01-b

D-3-01-b

D-3-01-b

D-3-01-b

D-3-01-a

D-3-02

Contains OS data © Crown Copyright and database right 2025
Contains data from OS Zoomstack

Ordnance Survey data. Crown Copyright. Licence no. 0100031673

Figure 6.85

- Unsuitable
- Anomaly (Possible Archaeology Strong)
- Anomaly (Historic Feature)
- Anomaly (Unclear Origin)
- Anomaly (Geology/Natural)
- Spread (Geology/Natural)
- Anomaly (Ferrous/Iron Spike)
- Linear Trend (Historic Feature)
- Linear Trend (Agricultural, Ploughing)

N

0 30m

Scale: 1:1,250 @ A3

Drawing Number: 05/40648/GEO/6.85	
Created by: AC	Date: 18/06/2025
Checked by: SO	Date: 18/06/2025
Approved by: SO	Date: 18/06/2025

AOC Archaeology Group

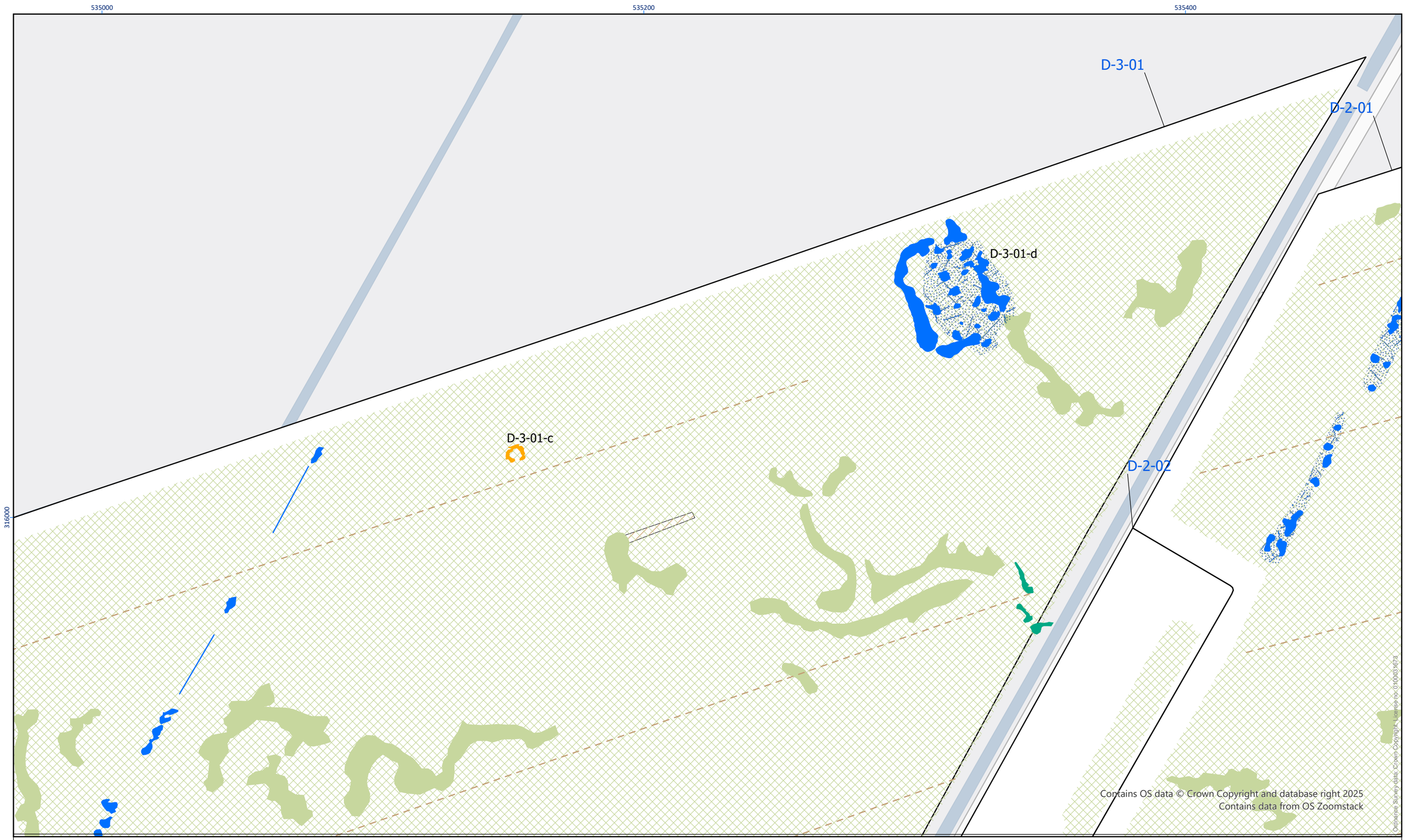

Figure 6.86

- Unsuitable
- Anomaly (Possible Archaeology Strong)
- Anomaly (Historic Feature)
- Spread (Historic Feature)
- Anomaly (Unclear Origin)
- Anomaly (Geology/Natural)
- Spread (Geology/Natural)
- Linear Trend (Historic Feature)
- Linear Trend (Agricultural, Ploughing)

N

0 30m

Scale: 1:1,250 @ A3

Drawing Number: 05/40648/GEO/6.86	
Created by: AC	Date: 18/06/2025
Checked by: SO	Date: 18/06/2025
Approved by: SO	Date: 18/06/2025

AOC Archaeology Group

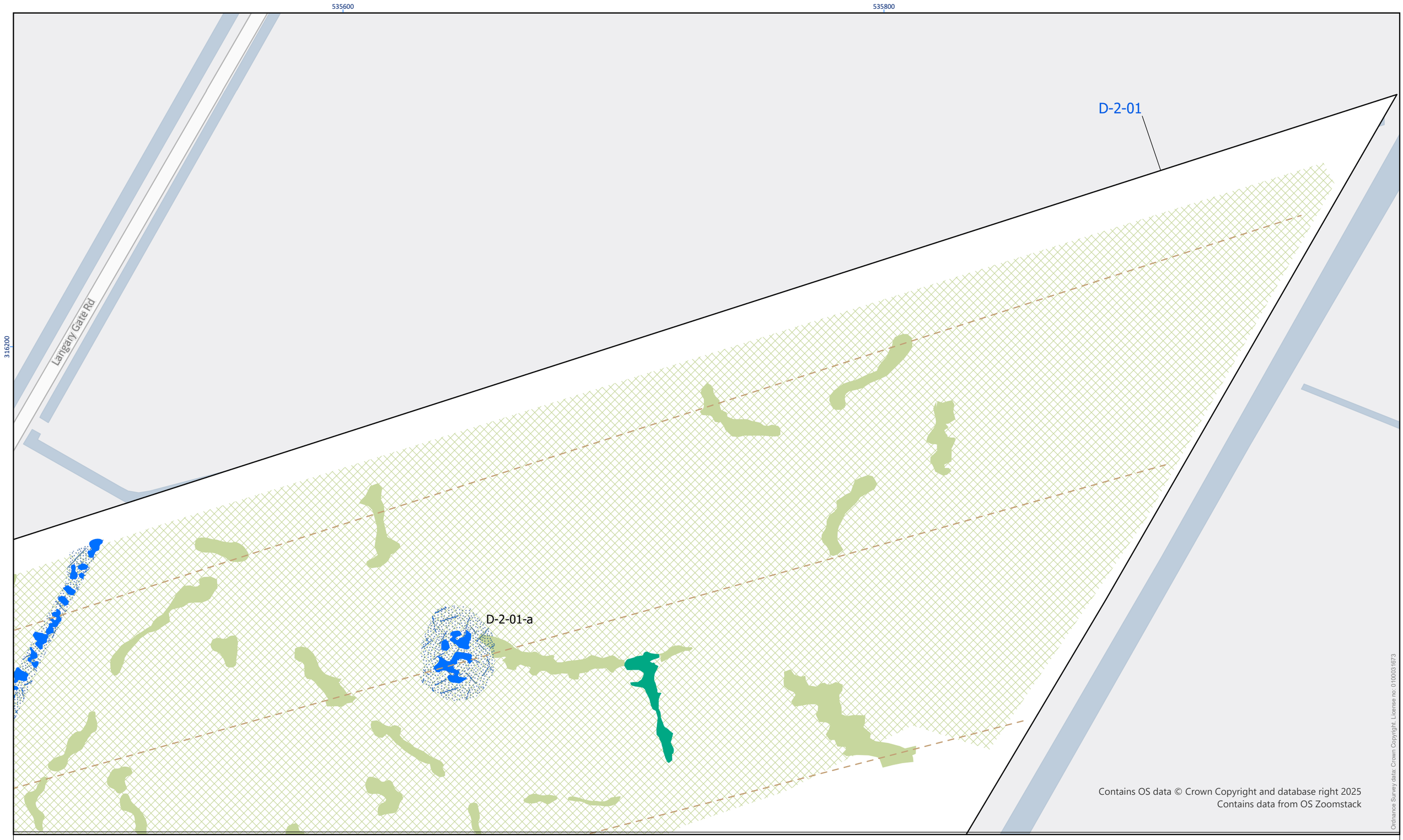

Figure 6.87

Anomaly (Historic Feature)
Spread (Historic Feature)
Anomaly (Unclear Origin)
Anomaly (Geology/Natural)
Spread (Geology/Natural)
Linear Trend (Agricultural, Ploughing)

N

0 30m

Scale: 1:1,250 @ A3

Drawing Number: 05/40648/GEO/6.87	
Created by: AC	Date: 18/06/2025
Checked by: SO	Date: 18/06/2025
Approved by: SO	Date: 18/06/2025

AOC Archaeology Group

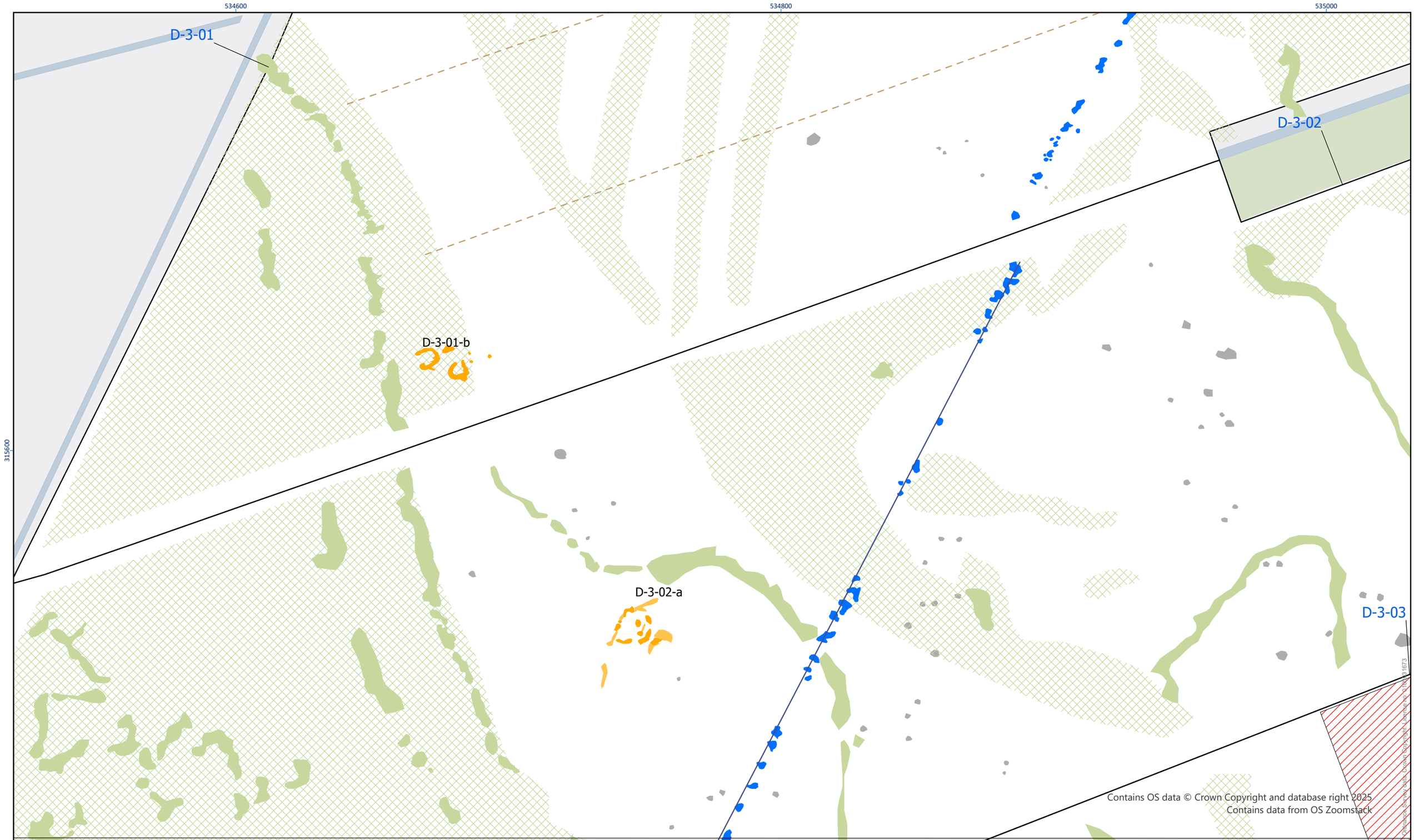

Figure 6.88

- Unsuitable
- Anomaly (Possible Archaeology Strong)
- Anomaly (Possible Archaeology Weak)
- Anomaly (Historic Feature)
- Anomaly (Geology/Natural)
- Spread (Geology/Natural)
- Anomaly (Ferrous/Iron Spike)
- Anomaly (Possible Archaeology Strong)
- Anomaly (Possible Archaeology Weak)
- Linear Trend (Agricultural, Ploughing)
- Linear Trend (Drainage)

N

0 30m

Scale: 1:1,250 @ A3

Drawing Number: 05/40648/GEO/6.88	
Created by: AC	Date: 18/06/2025
Checked by: SO	Date: 18/06/2025
Approved by: SO	Date: 18/06/2025

AOC Archaeology Group

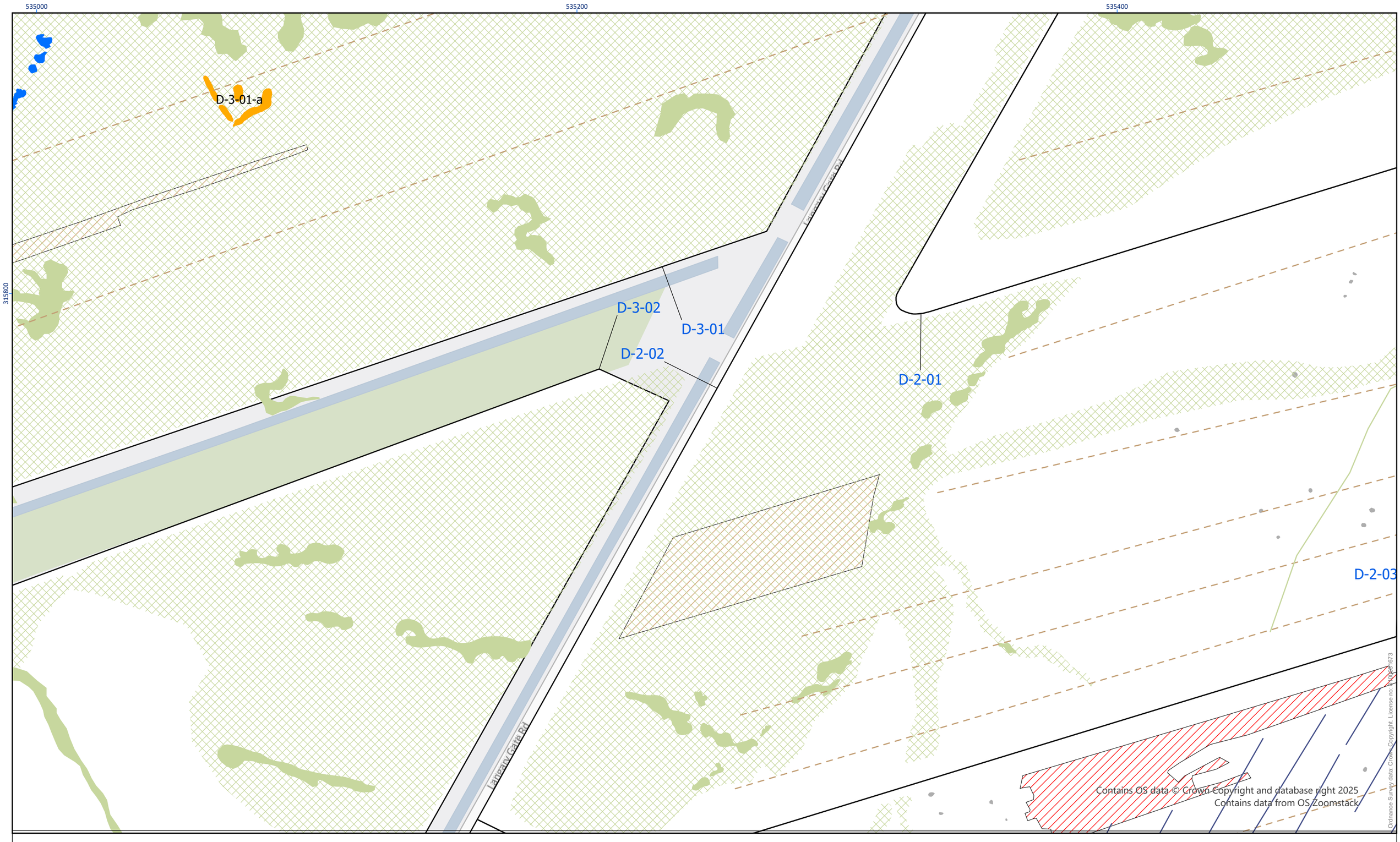

Figure 6.89

- Unsuitable
- Anomaly (Possible Archaeology Strong)
- Anomaly (Historic Feature)
- Anomaly (Geology/Natural)
- Spread (Geology/Natural)
- Anomaly (Ferrous/Iron Spike)
- Linear Trend (Agricultural, Ploughing)
- Linear Trend (Drainage)
- Linear Trend (Geology/Natural)

N

0 30m

Scale: 1:1,250 @ A3

Drawing Number: 05/40648/GEO/6.89	
Created by: AC	Date: 18/06/2025
Checked by: SO	Date: 18/06/2025
Approved by: SO	Date: 18/06/2025

AOC Archaeology Group

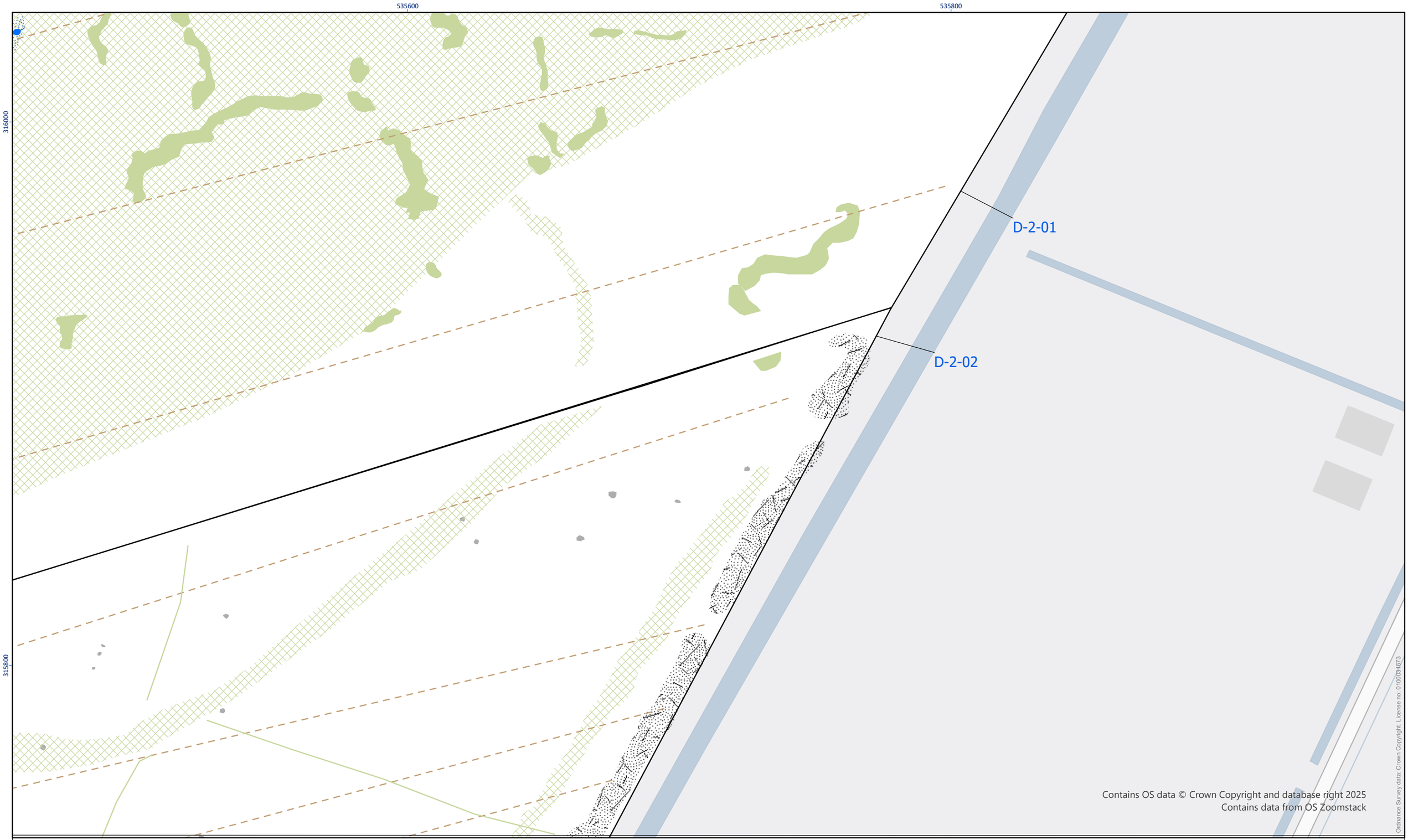

Figure 6.90

Anomaly (Historic Feature)
Spread (Historic Feature)
Anomaly (Geology/Natural)
Spread (Geology/Natural)
Spread (Magnetic Disturbance)
Anomaly (Ferrous/Iron Spike)
Linear Trend (Agricultural, Ploughing)
Linear Trend (Geology/Natural)

N

0 30m

Scale: 1:1,250 @ A3

Drawing Number: 05/40648/GEO/6.90	
Created by: AC	Date: 18/06/2025
Checked by: SO	Date: 18/06/2025
Approved by: SO	Date: 18/06/2025

AOC Archaeology Group

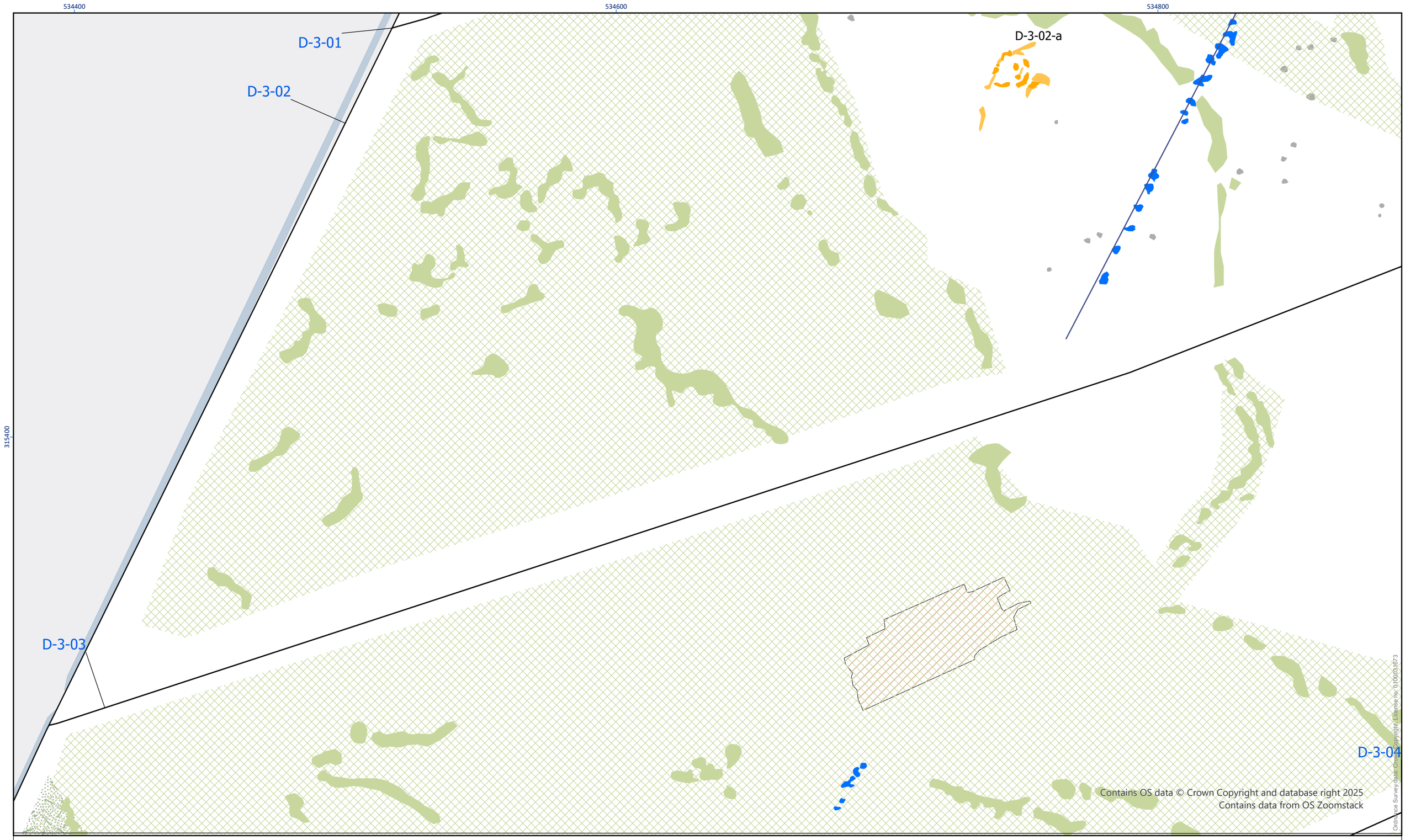

Figure 6.91

- Unsuitable
- Anomaly (Possible Archaeology Strong)
- Anomaly (Possible Archaeology Weak)
- Anomaly (Historic Feature)
- Anomaly (Geology/Natural)
- Spread (Geology/Natural)
- Anomaly (Ferrous/Iron Spike)
- Spread (Paleochannels)
- Anomaly (Possible Archaeology Strong)
- Anomaly (Possible Archaeology Weak)
- Linear Trend (Drainage)

N

0 30m

Scale: 1:1,250 @ A3

Drawing Number: 05/40648/GEO/6.91	
Created by: AC	Date: 18/06/2025
Checked by: SO	Date: 18/06/2025
Approved by: SO	Date: 18/06/2025

AOC Archaeology Group

535000

535200

315400

D-2-02

D-2-03-a

D-3-02

Langeary Gate Rd

D-2-03-b

D-2-03-a

D-2-03

D-2-03-a

D-3-03

D-2-04

Contains OS data © Crown Copyright and database right 2025
Contains data from OS Zoomstack

Ordnance Survey data: Crown Copyright. Licence no. 0100031673

Figure 6.92

- Unsuitable
- Anomaly (Historic Feature)
- Spread (Historic Feature)
- Anomaly (Unclear Origin)
- Spread (Unclear Origin)
- Anomaly (Geology/Natural)
- Spread (Geology/Natural)
- Spread (Magnetic Disturbance)
- Anomaly (Ferrous/Iron Spike)
- Spread (Paleochannels)
- Linear Trend (Historic Feature)
- Linear Trend (Unclear Origin)
- Linear Trend (Agricultural, Ploughing)
- Linear Trend (Drainage)

N

0 30m

Scale: 1:1,250 @ A3

Drawing Number: 05/40648/GEO/6.92	
Created by: AC	Date: 18/06/2025
Checked by: SO	Date: 18/06/2025
Approved by: SO	Date: 18/06/2025

AOC Archaeology Group

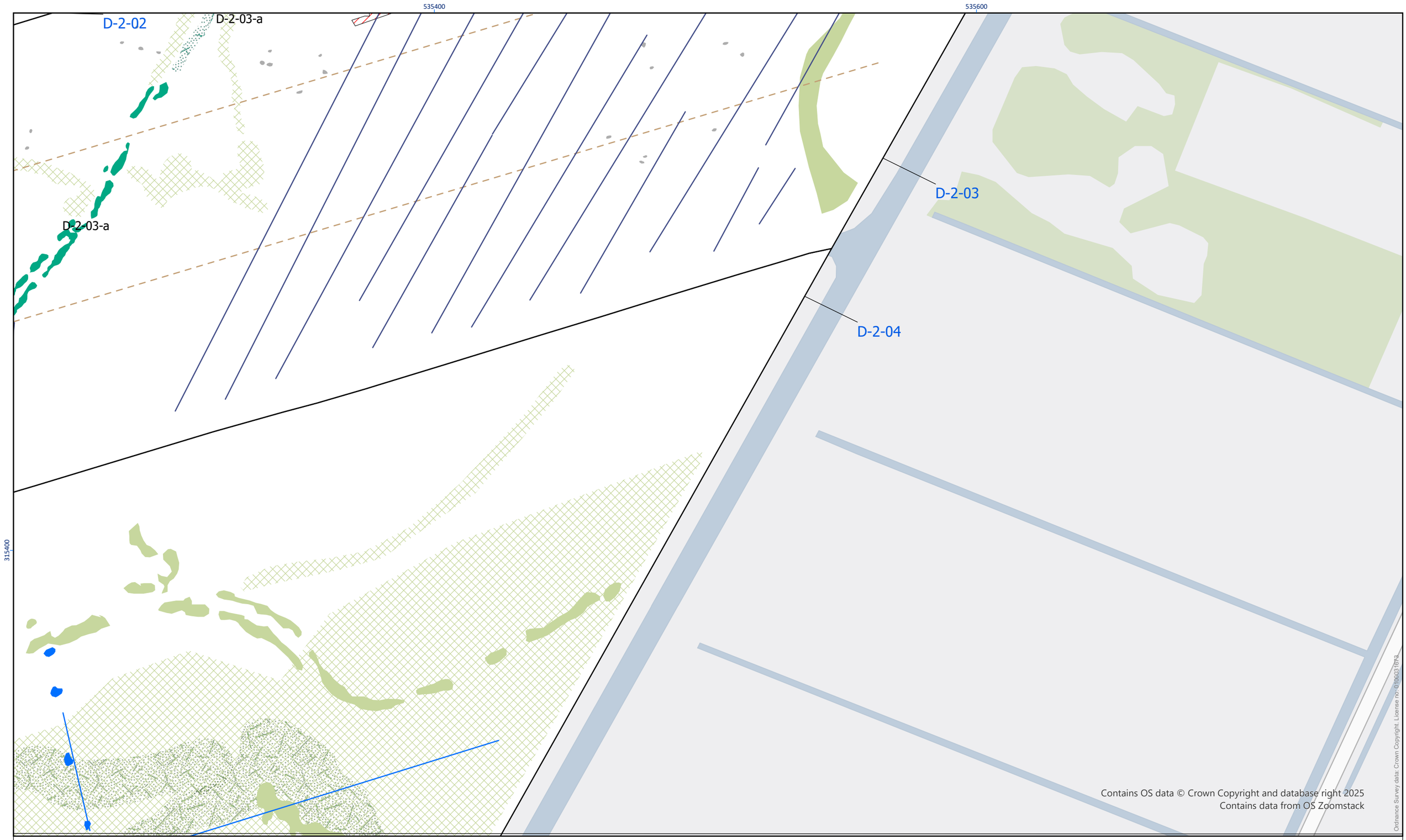

Figure 6.93

- Unsuitable
- Anomaly (Historic Feature)
- Anomaly (Unclear Origin)
- Spread (Unclear Origin)
- Anomaly (Geology/Natural)
- Spread (Geology/Natural)
- Anomaly (Ferrous/Iron Spike)
- Spread (Paleochannels)
- Linear Trend (Historic Feature)
- Linear Trend (Agricultural, Ploughing)
- Linear Trend (Drainage)

N

0 30m

Scale: 1:1,250 @ A3

Drawing Number: 05/40648/GEO/6.93	
Created by: AC	Date: 18/06/2025
Checked by: SO	Date: 18/06/2025
Approved by: SO	Date: 18/06/2025

AOC Archaeology Group

Figure 6.94

- Unsuitable
- Anomaly (Historic Feature)
- Anomaly (Geology/Natural)
- Spread (Geology/Natural)
- Spread (Paleochannels)

N

0 30m

Scale: 1:1,250 @ A3

Drawing Number: 05/40648/GEO/6.94	
Created by: AC	Date: 18/06/2025
Checked by: SO	Date: 18/06/2025
Approved by: SO	Date: 18/06/2025

AOC Archaeology Group

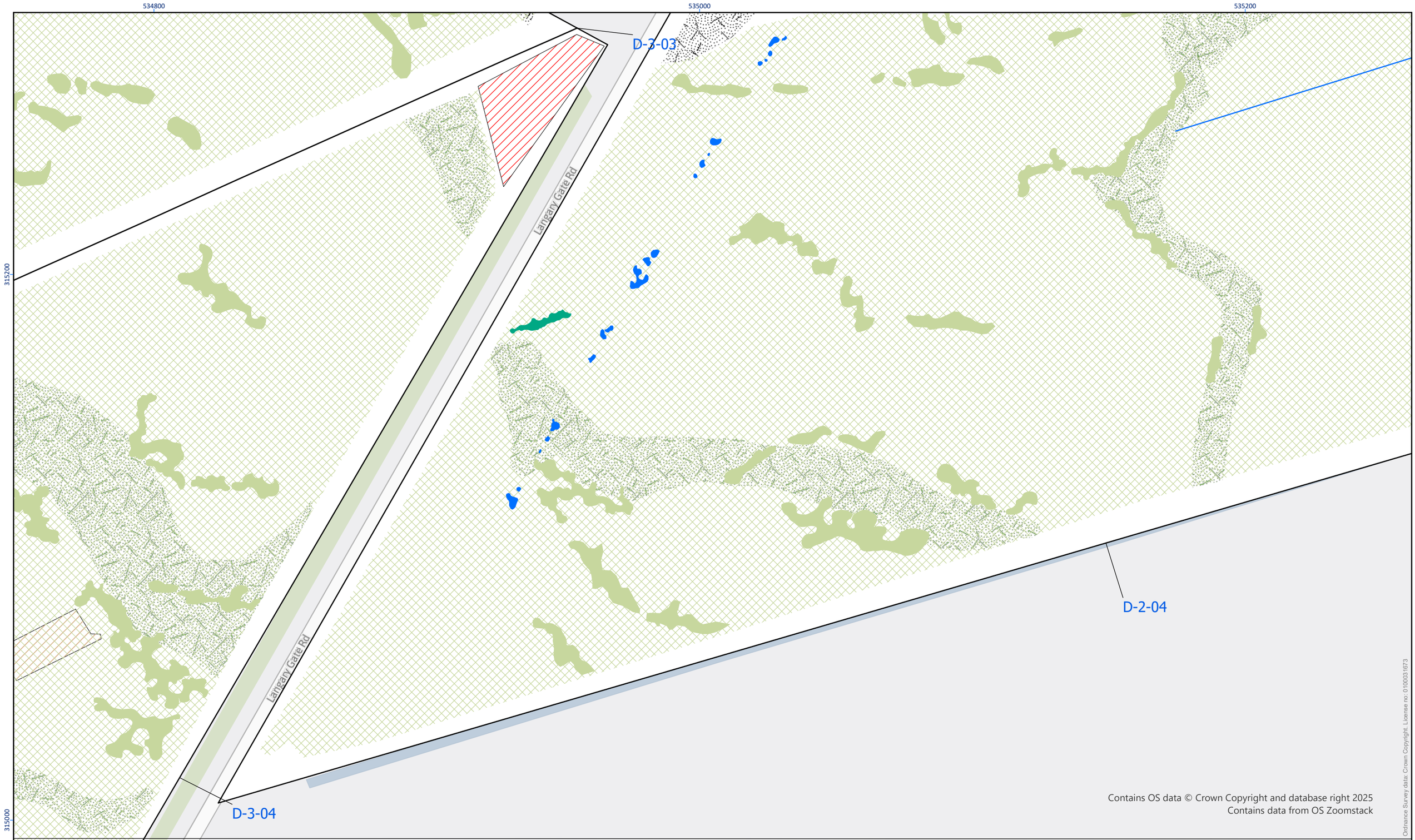

Figure 6.95

- Unsuitable
- Anomaly (Historic Feature)
- Anomaly (Unclear Origin)
- Anomaly (Geology/Natural)
- Spread (Geology/Natural)
- Spread (Magnetic Disturbance)
- Spread (Paleochannels)
- Linear Trend (Historic Feature)

N

0 30m

Scale: 1:1,250 @ A3

Drawing Number: 05/40648/GEO/6.95	
Created by: AC	Date: 18/06/2025
Checked by: SO	Date: 18/06/2025
Approved by: SO	Date: 18/06/2025

AOC Archaeology Group

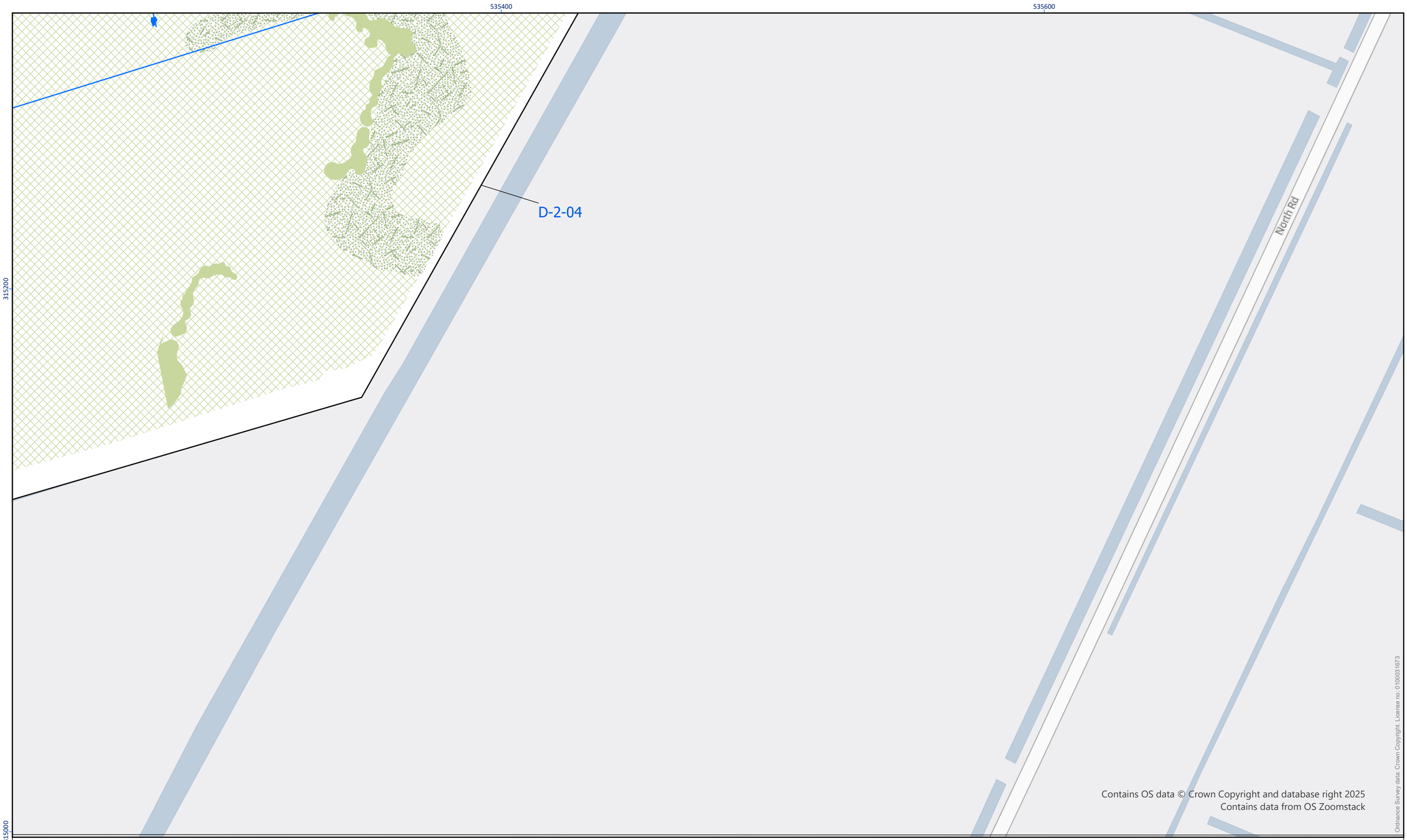

Figure 6.96

Anomaly (Historic Feature)
Anomaly (Geology/Natural)
Spread (Geology/Natural)
Spread (Paleochannels)
Linear Trend (Historic Feature)

N

0 30m

Scale: 1:1,250 @ A3

Drawing Number: 05/40648/GEO/6.96	
Created by: AC	Date: 18/06/2025
Checked by: SO	Date: 18/06/2025
Approved by: SO	Date: 18/06/2025

AOC Archaeology Group

534200 534400

315000

314800

D-3-03

D-3-04

D-3-05

Contains OS data © Crown Copyright and database right 2025
Contains data from OS Zoomstack

Ordnance Survey data: Crown Copyright. License no: 0100031673

Figure 6.97

- Unsuitable
- Anomaly (Historic Feature)
- Anomaly (Unclear Origin)
- Anomaly (Geology/Natural)
- Spread (Geology/Natural)
- Spread (Paleochannels)
- Linear Trend (Historic Feature)

N

0 30m

Scale: 1:1,250 @ A3

Drawing Number: 05/40648/GEO/6.97	
Created by: AC	Date: 18/06/2025
Checked by: SO	Date: 18/06/2025
Approved by: SO	Date: 18/06/2025

AOC Archaeology Group

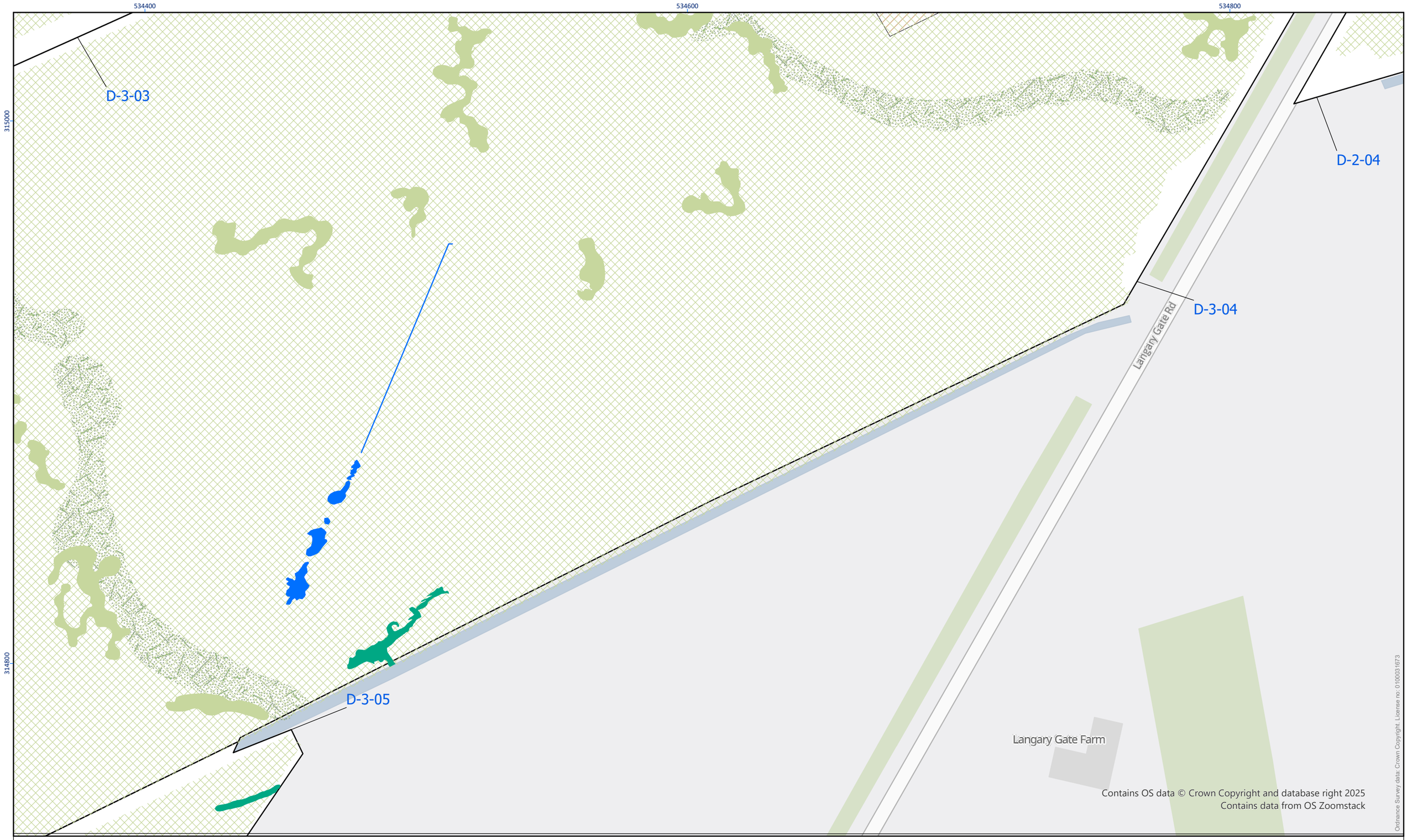

Figure 6.98

Unsuitable
Anomaly (Historic Feature)
Anomaly (Unclear Origin)
Anomaly (Geology/Natural)
Spread (Geology/Natural)
Spread (Paleochannels)
Linear Trend (Historic Feature)

N

0 30m

Scale: 1:1,250 @ A3

Drawing Number: 05/40648/GEO/6.98	
Created by: AC	Date: 18/06/2025
Checked by: SO	Date: 18/06/2025
Approved by: SO	Date: 18/06/2025

AOC Archaeology Group

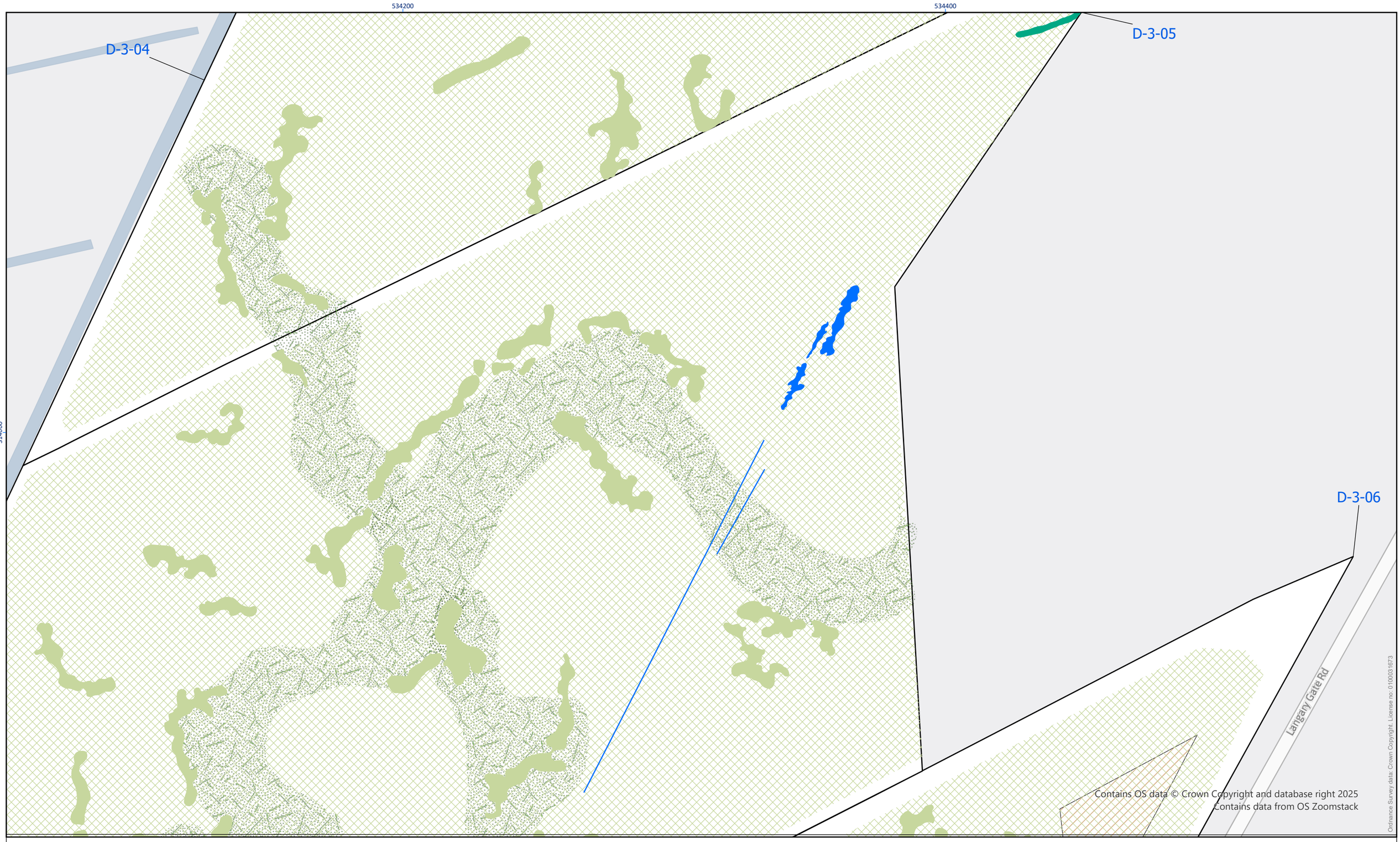

Figure 6.99

- Unsuitable
- Anomaly (Historic Feature)
- Anomaly (Unclear Origin)
- Anomaly (Geology/Natural)
- Spread (Geology/Natural)
- Spread (Paleochannels)
- Linear Trend (Historic Feature)

N

0 30m

Scale: 1:1,250 @ A3

Drawing Number: 05/40648/GEO/6.99	
Created by: AC	Date: 18/06/2025
Checked by: SO	Date: 18/06/2025
Approved by: SO	Date: 18/06/2025

AOC Archaeology Group

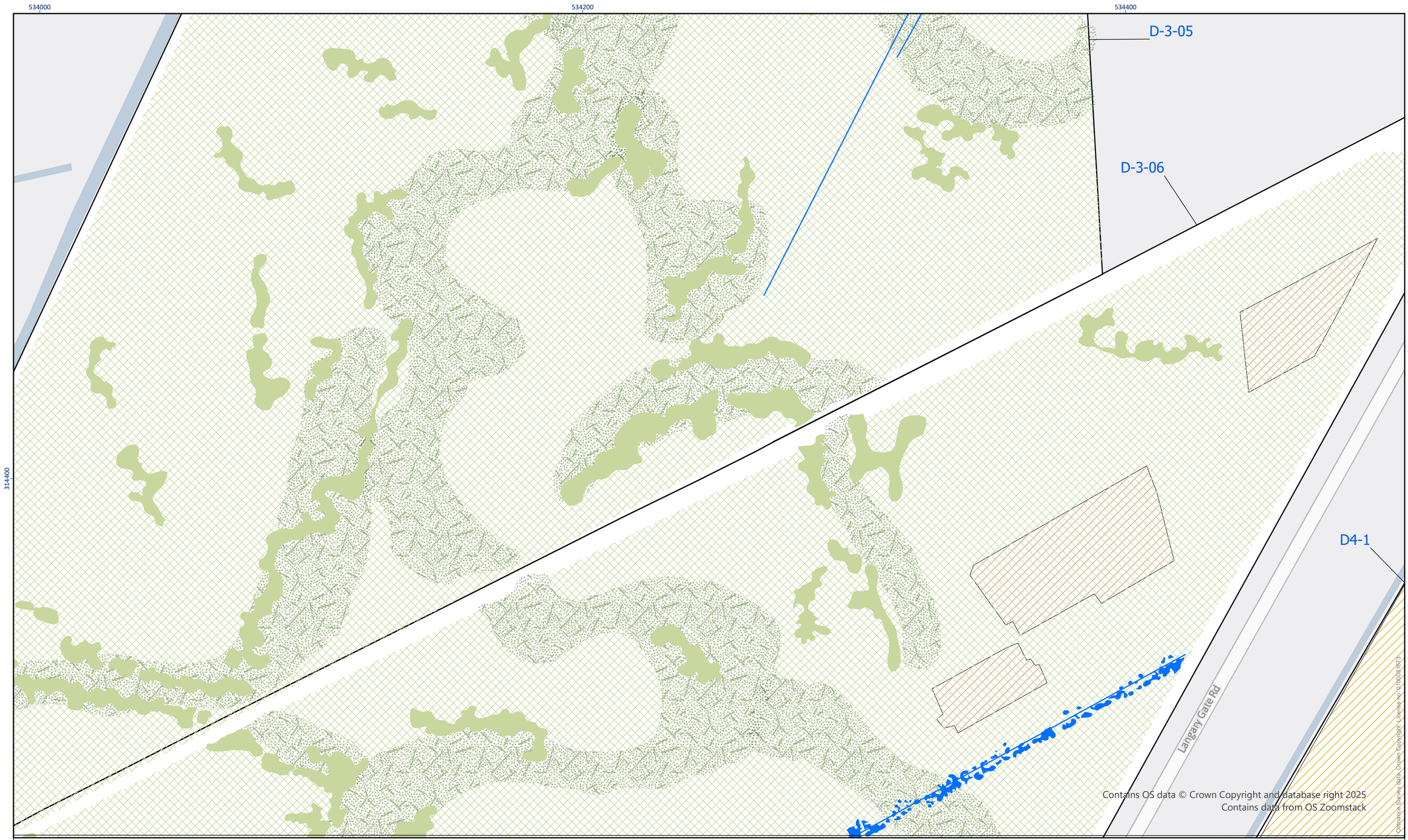

Figure 6.100

No Access
Unsuitable
Anomaly (Historic Feature)
Anomaly (Geology/Natural)
Spread (Geology/Natural)
Spread (Paleochannels)
Linear Trend (Historic Feature)

N

0 30m

Scale: 1:1,250 @ A3

Drawing Number: 05/40648/GEO/6.100	
Created by: AC	Date: 18/06/2025
Checked by: SO	Date: 18/06/2025
Approved by: SO	Date: 18/06/2025

AOC Archaeology Group

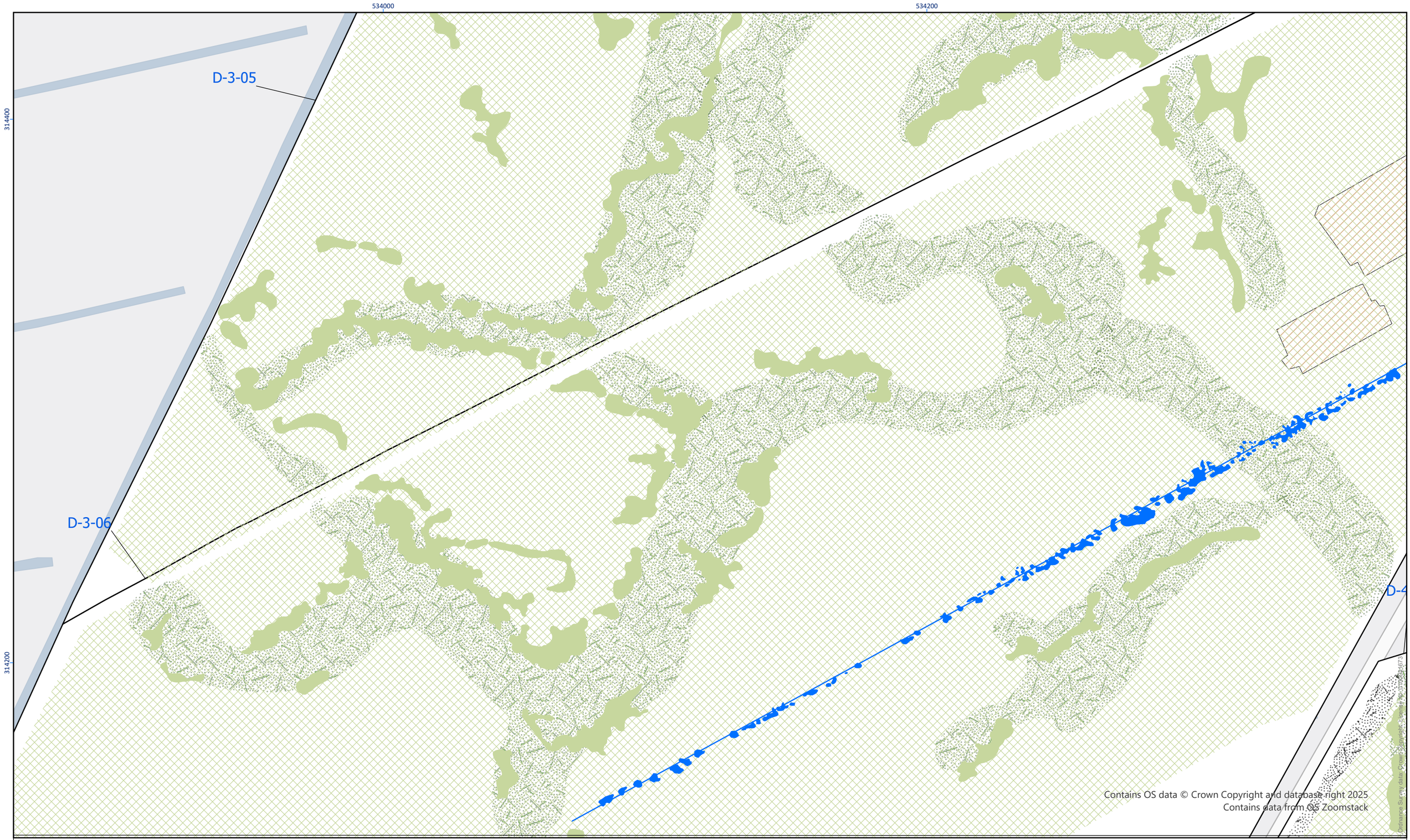

Figure 6.101

- Unsuitable
- Anomaly (Historic Feature)
- Anomaly (Geology/Natural)
- Spread (Geology/Natural)
- Spread (Magnetic Disturbance)
- Spread (Paleochannels)
- Linear Trend (Historic Feature)

N

0 30m

Scale: 1:1,250 @ A3

Drawing Number: 05/40648/GEO/6.101	
Created by: AC	Date: 18/06/2025
Checked by: SO	Date: 18/06/2025
Approved by: SO	Date: 18/06/2025

AOC Archaeology Group

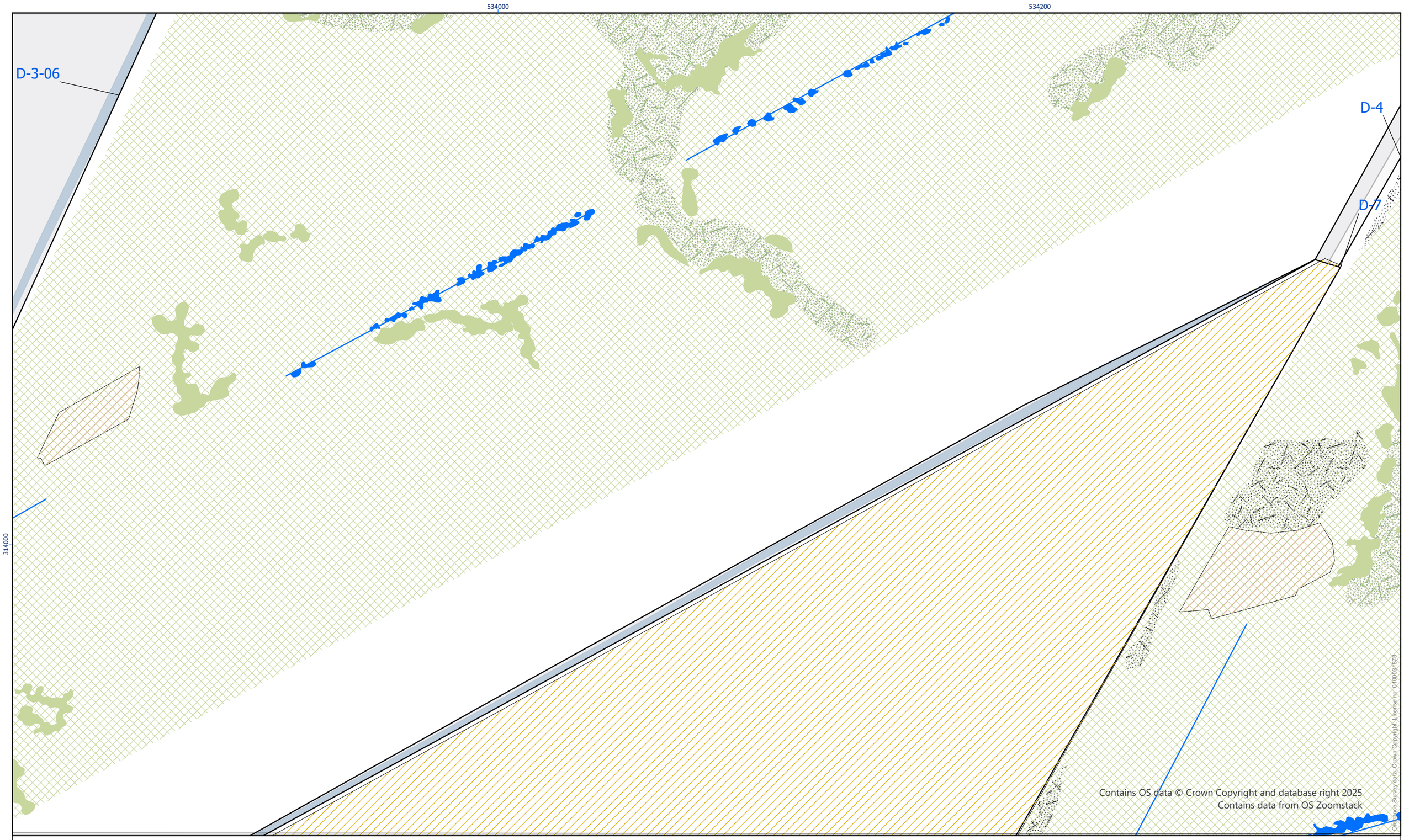

Figure 6.102

No Access
Unsuitable
Anomaly (Historic Feature)
Anomaly (Geology/Natural)
Spread (Geology/Natural)
Spread (Magnetic Disturbance)
Spread (Paleochannels)
Linear Trend (Historic Feature)

N

0 30m

Scale: 1:1,250 @ A3

Drawing Number: 05/40648/GEO/6.102	
Created by: AC	Date: 18/06/2025
Checked by: SO	Date: 18/06/2025
Approved by: SO	Date: 18/06/2025

AOC Archaeology Group

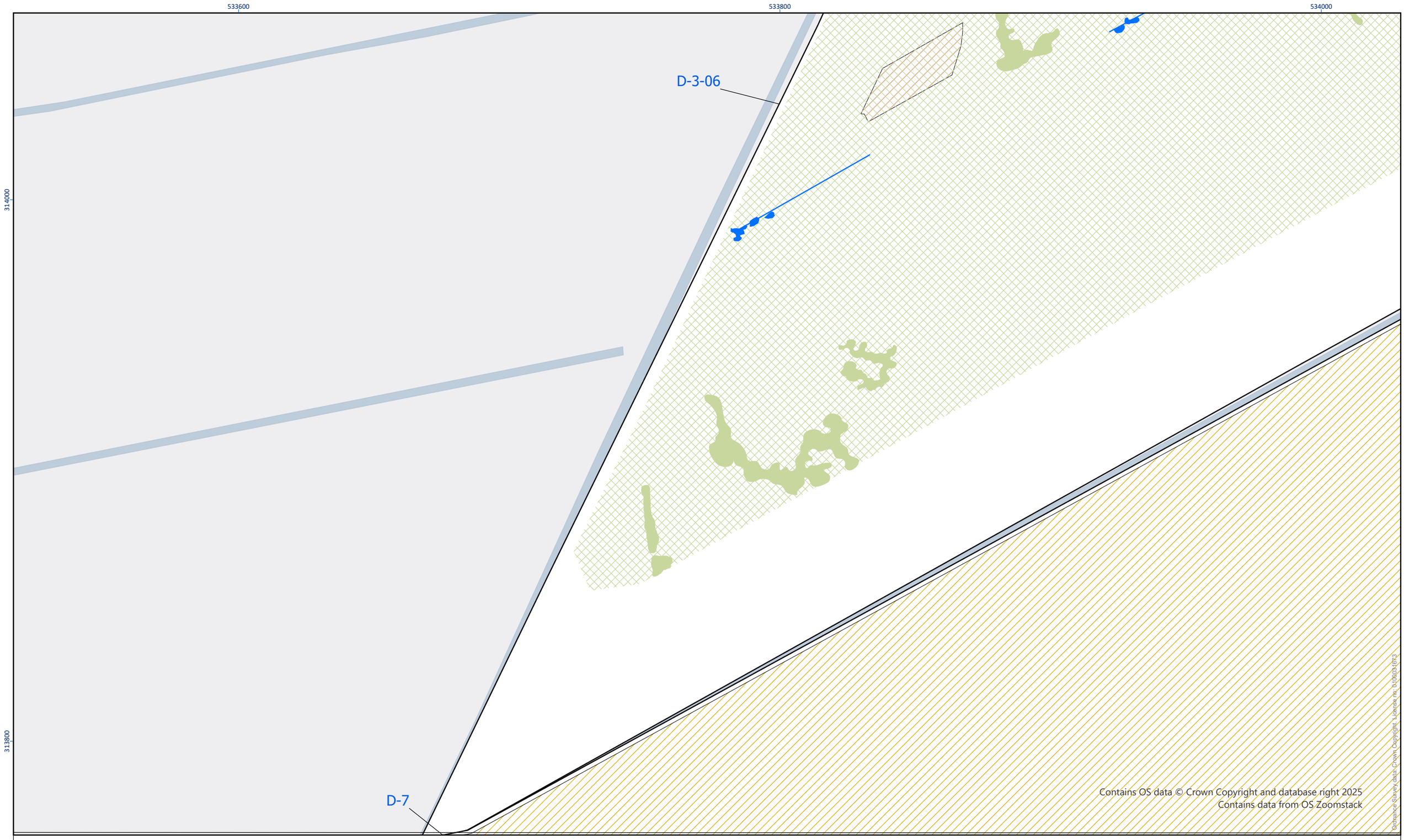

Figure 6.103

No Access
Unsuitable
Anomaly (Historic Feature)
Anomaly (Geology/Natural)
Spread (Geology/Natural)
Linear Trend (Historic Feature)

N

0 30m

Scale: 1:1,250 @ A3

Drawing Number: 05/40648/GEO/6.103	
Created by: AC	Date: 18/06/2025
Checked by: SO	Date: 18/06/2025
Approved by: SO	Date: 18/06/2025

AOC Archaeology Group

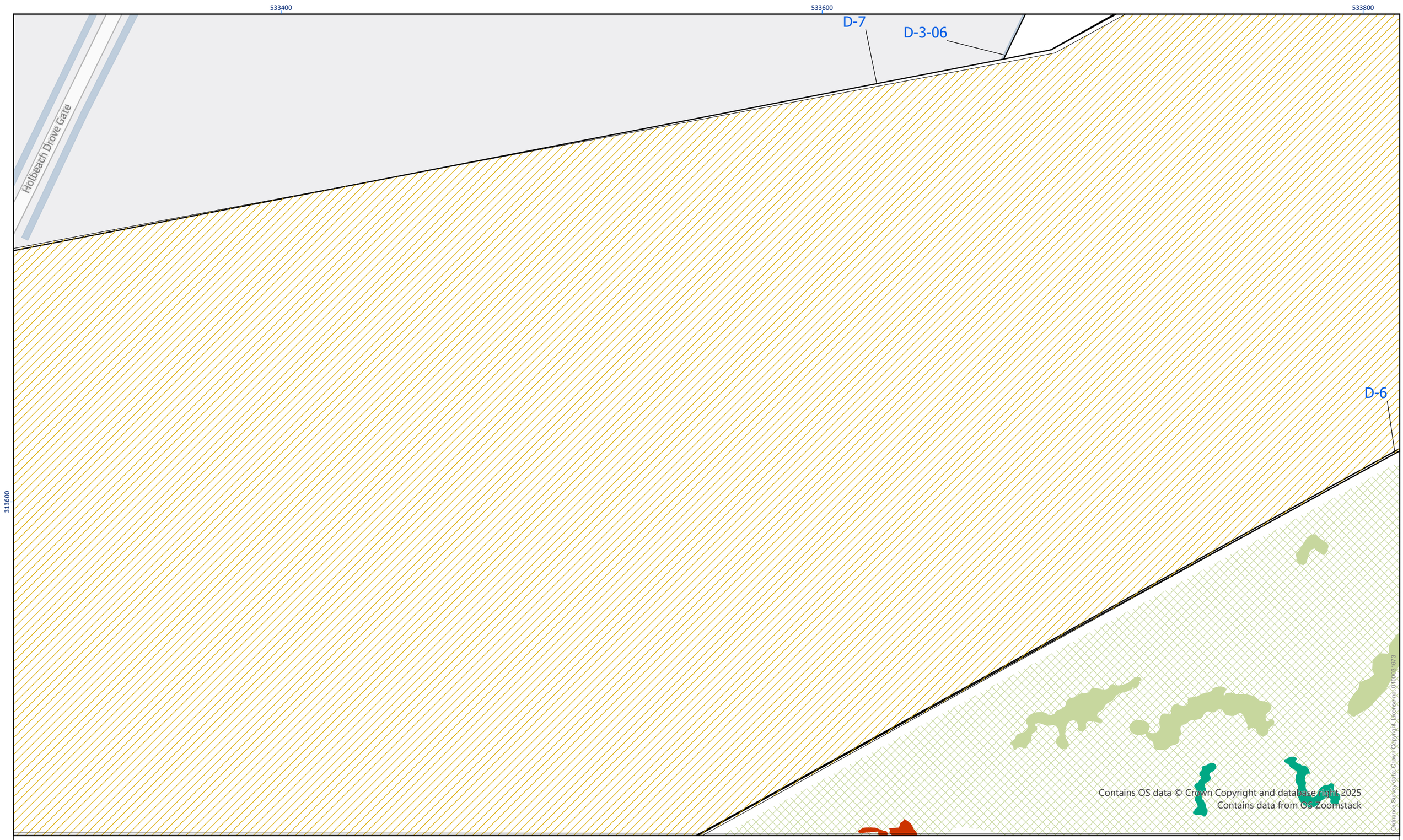

Figure 6.104

No Access
Anomaly (Probable Archaeology Strong)
Anomaly (Unclear Origin)
Anomaly (Geology/Natural)
Spread (Geology/Natural)
Anomaly (Probable Archaeology Strong)

N
0 30m
Scale: 1:1,250 @ A3

Drawing Number: 05/40648/GEO/6.104	
Created by: AC	Date: 18/06/2025
Checked by: SO	Date: 18/06/2025
Approved by: SO	Date: 18/06/2025

AOC Archaeology Group

533400 533600 533800

313400

313200

D-6-a
D-6-a
D-6-c
D-6-c
D-6-d
D-6-a
D-6-a
D-6-d
D-6-a
D-6
D-7
D-5

Contains OS data © Crown Copyright and database right 2025
Contains data from OS Zoomstack
Ordnance Survey data: Crown Copyright. Licence no: 0100031673

Figure 6.105

- No Access
- Unsuitable
- Anomaly (Probable Archaeology Strong)
- Spread (Probable Archaeology)
- Anomaly (Possible Archaeology Strong)
- Anomaly (Possible Archaeology Weak)
- Anomaly (Probable Archaeology Weak)
- Anomaly (Historic Feature)
- Anomaly (Unclear Origin)
- Spread (Geology/Natural)
- Spread (Magnetic Disturbance)
- Anomaly (Probable Archaeology Strong)
- Spread (Probable Archaeology)
- Anomaly (Possible Archaeology Strong)
- Anomaly (Possible Archaeology Weak)
- Anomaly (Probable Archaeology Weak)
- Linear Trend (Probable Archaeology)
- Linear Trend (Possible Archaeology)
- Linear Trend (Historic Feature)
- Linear Trend (Unclear Origin)
- Linea
- Linea
- Linea
- Linea

N

0 30m

Scale: 1:1,250 @ A3

Drawing Number: 05/40648/GEO/6.105	
Created by: AC	Date: 18/06/2025
Checked by: SO	Date: 18/06/2025
Approved by: SO	Date: 18/06/2025

AOC Archaeology Group

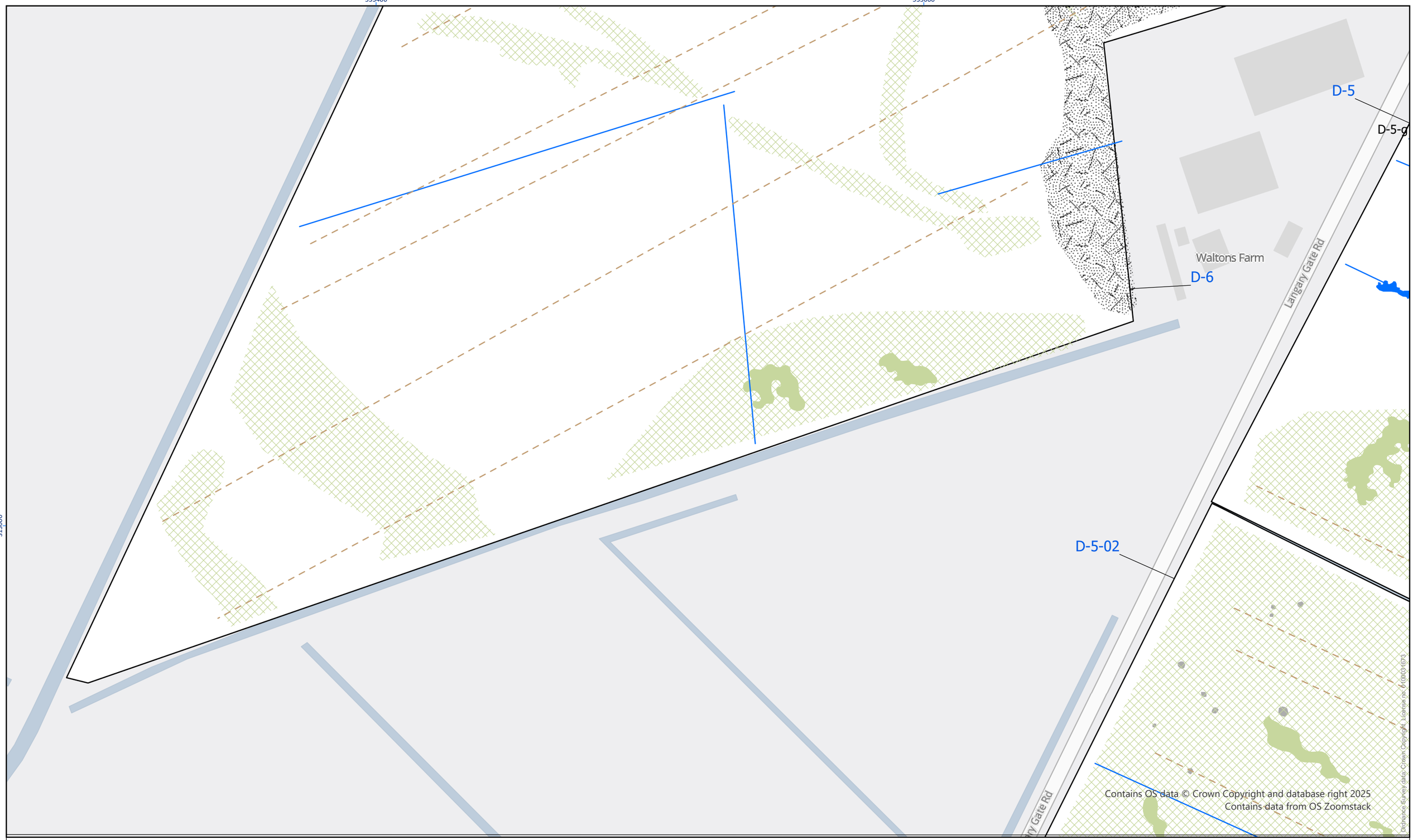

Figure 6.106

Anomaly (Historic Feature)
Anomaly (Geology/Natural)
Spread (Magnetic Disturbance)
Linear Trend (Historic Feature)
Spread (Historic Feature)
Spread (Geology/Natural)
Anomaly (Ferrous/Iron Spike)
Linear Trend (Agricultural, Ploughing)

N

0 30m

Scale: 1:1,250 @ A3

Drawing Number: 05/40648/GEO/6.106	
Created by: AC	Date: 18/06/2025
Checked by: SO	Date: 18/06/2025
Approved by: SO	Date: 18/06/2025

AOC Archaeology Group

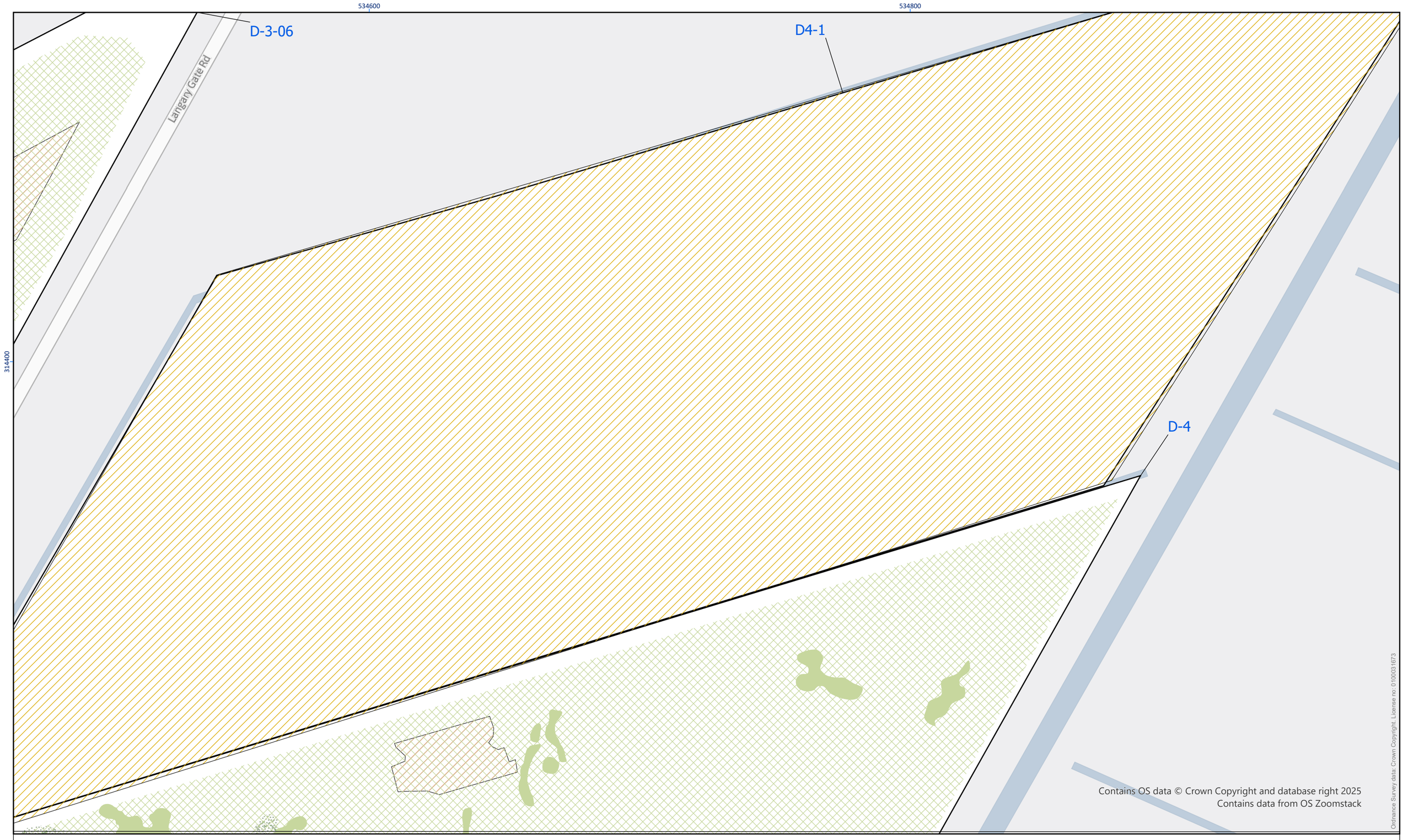

Figure 6.107

No Access
Unsuitable
Anomaly (Geology/Natural)
Spread (Geology/Natural)
Spread (Paleochannels)

N

0 30m

Scale: 1:1,250 @ A3

Drawing Number: 05/40648/GEO/6.107	
Created by: AC	Date: 18/06/2025
Checked by: SO	Date: 18/06/2025
Approved by: SO	Date: 18/06/2025

AOC Archaeology Group

Figure 6.108

- No Access
- Unsuitable
- Anomaly (Historic Feature)
- Anomaly (Geology/Natural)
- Spread (Geology/Natural)
- Anomaly (Magnetic Disturbance)
- Spread (Magnetic Disturbance)
- Spread (Paleochannels)
- Linear Trend (Historic Feature)

N

0 30m

Scale: 1:1,250 @ A3

Drawing Number: 05/40648/GEO/6.108	
Created by: AC	Date: 18/06/2025
Checked by: SO	Date: 18/06/2025
Approved by: SO	Date: 18/06/2025

AOC Archaeology Group

534000 534200 534400

313800

D-3-06

D-6

D-7

D-4

Langarly Gate Rd

Contains OS data © Crown Copyright and database right 2025
Contains data from OS Zoomstack

Ordnance Survey data: Crown Copyright. License no: 0100031673

Figure 6.109

No Access
Unsuitable
Anomaly (Historic Feature)
Anomaly (Unclear Origin)
Anomaly (Geology/Natural)
Spread (Geology/Natural)
Spread (Magnetic Disturbance)
Spread (Paleochannels)
Linear Trend (Historic Feature)

N

0 30m

Scale: 1:1,250 @ A3

Drawing Number: 05/40648/GEO/6.109	
Created by: AC	Date: 18/06/2025
Checked by: SO	Date: 18/06/2025
Approved by: SO	Date: 18/06/2025

AOC Archaeology Group

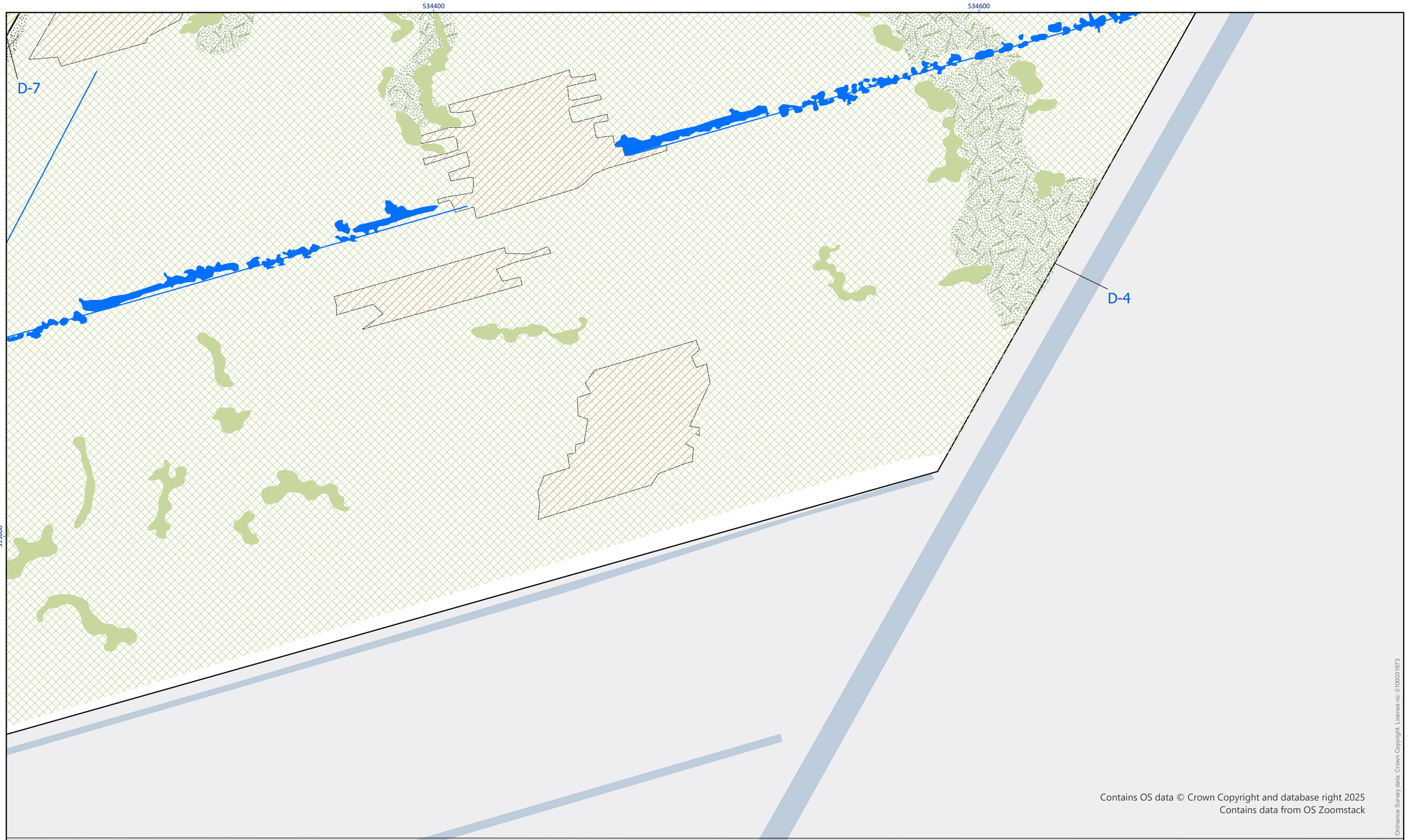

Figure 6.110

No Access
Unsuitable
Anomaly (Historic Feature)
Anomaly (Geology/Natural)
Spread (Geology/Natural)
Spread (Magnetic Disturbance)
Spread (Paleochannels)
Linear Trend (Historic Feature)

N

0 30m

Scale: 1:1,250 @ A3

Drawing Number: 05/40648/GEO/6.110	
Created by: AC	Date: 18/06/2025
Checked by: SO	Date: 18/06/2025
Approved by: SO	Date: 18/06/2025

AOC Archaeology Group

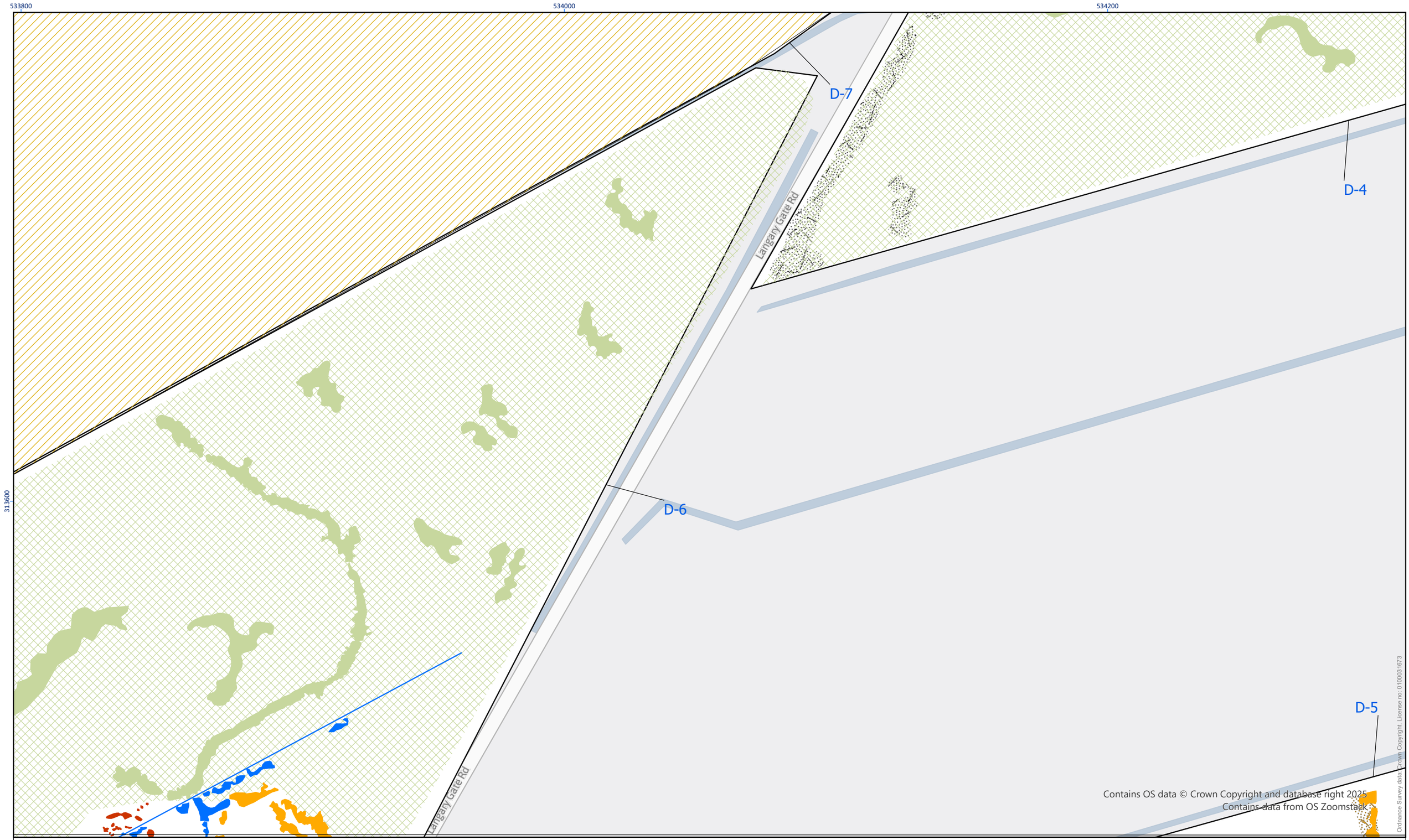

Figure 6.111

- No Access
- Anomaly (Probable Archaeology Strong)
- Anomaly (Possible Archaeology Strong)
- Spread (Possible Archaeology)
- Anomaly (Historic Feature)
- Anomaly (Geology/Natural)
- Spread (Geology/Natural)
- Spread (Magnetic Disturbance)
- Anomaly (Probable Archaeology Strong)
- Anomaly (Possible Archaeology Strong)
- Spread (Possible Archaeology)
- Linear Trend (Historic Feature)

N

0 30m

Scale: 1:1,250 @ A3

Drawing Number: 05/40648/GEO/6.111	
Created by: AC	Date: 18/06/2025
Checked by: SO	Date: 18/06/2025
Approved by: SO	Date: 18/06/2025

AOC Archaeology Group

533800 534000 534200

313400

313200

D-6

D-5

D-6-b

D-6-d

D-6-b

D-6-a

D-6-a

D-6-b

D-6-f

Langton Gate Rd

Cheviot House

D-6-e

D-5-e

D-5-e

D-5-e

D-5-a

D-5-a

D-5-c

D-5-b

D-5-a

Fleet Drain

Contains OS data © Crown Copyright and database right 2025
Contains data from OS Zoomstack

Ordnance Survey data: Crown Copyright. License no: 0100031673

Figure 6.112

- Anomaly (Probable Archaeology Strong)
- Spread (Probable Archaeology)
- Anomaly (Possible Archaeology Strong)
- Spread (Possible Archaeology)
- Anomaly (Possible Archaeology Weak)
- Anomaly (Probable Archaeology Weak)
- Anomaly (Historic Feature)
- Spread (Historic Feature)
- Anomaly (Unclear Origin)
- Spread (Unclear Origin)
- Anomaly (Agricultural)
- Spread (Geology/Natural)
- Anomaly (Magnetic Disturbance)
- Spread (Magnetic Disturbance)
- Anomaly (Probable Archaeology Strong)
- Spread (Probable Archaeology)
- Anomaly (Possible Archaeology Strong)
- Spread (Possible Archaeology)
- Anomaly (Possible Archaeology Weak)
- Anomaly (Probable Archaeology Weak)
- Linear Trend
- Linear Trend
- Linear Trend
- Linear Trend

N

0 30m

Scale: 1:1,250 @ A3

Drawing Number: 05/40648/GEO/6.112	
Created by: AC	Date: 18/06/2025
Checked by: SO	Date: 18/06/2025
Approved by: SO	Date: 18/06/2025

AOC Archaeology Group

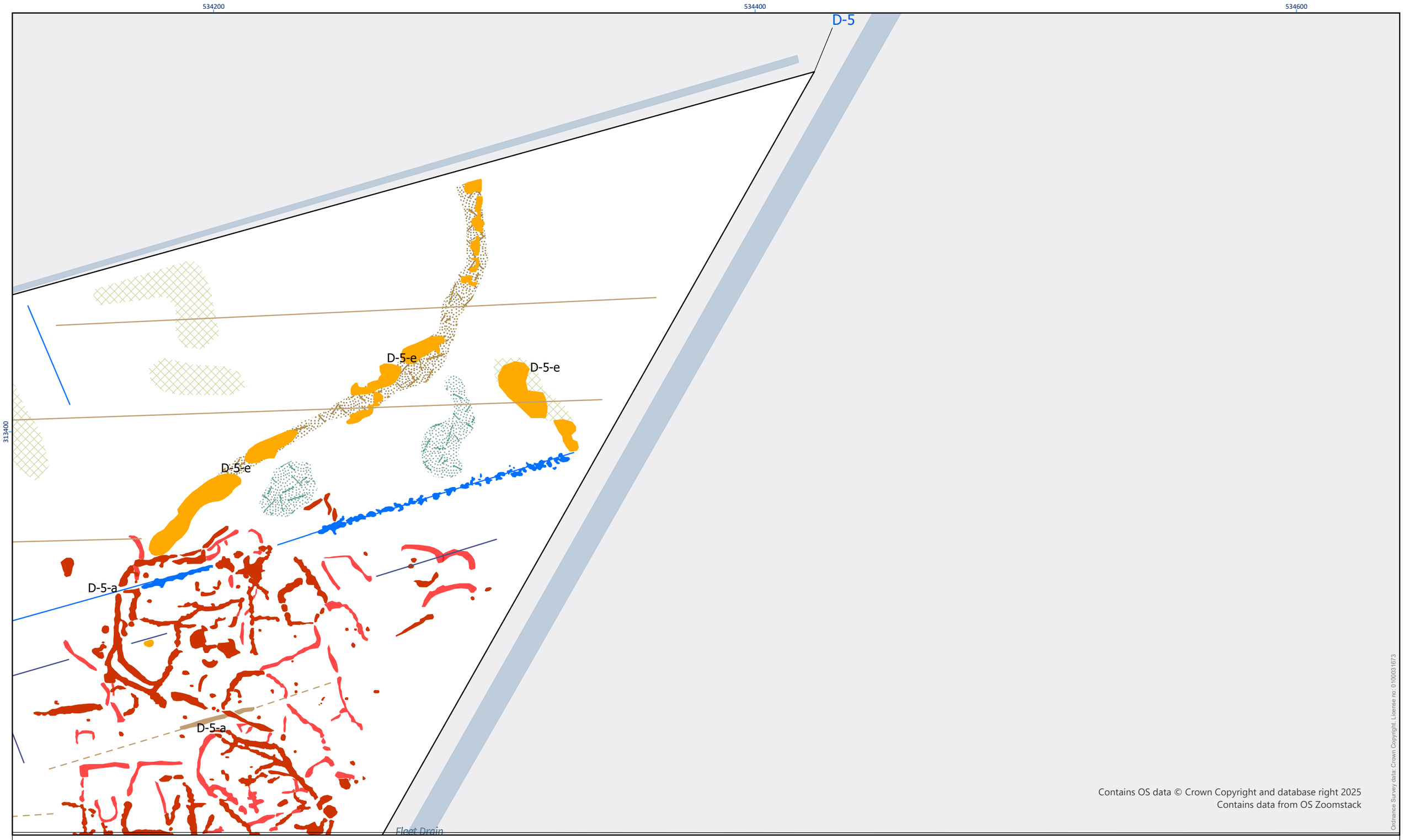

Contains OS data © Crown Copyright and database right 2025
Contains data from OS Zoomstack
Ordnance Survey data: Crown Copyright. License no: 0100031673

Figure 6.113

- Anomaly (Probable Archaeology Strong)
- Anomaly (Possible Archaeology Strong)
- Spread (Possible Archaeology)
- Anomaly (Probable Archaeology Weak)
- Anomaly (Historic Feature)
- Spread (Unclear Origin)
- Anomaly (Agricultural)
- Spread (Geology/Natural)
- Anomaly (Probable Archaeology Strong)
- Anomaly (Possible Archaeology Strong)
- Spread (Possible Archaeology)
- Anomaly (Probable Archaeology Weak)
- Linear Trend (Historic Feature)
- Linear Trend (Agricultural, Ploughing)
- Linear Trend (Agricultural)
- Linear Trend (Drainage)

N

0 30m

Scale: 1:1,250 @ A3

Drawing Number: 05/40648/GEO/6.113	
Created by: AC	Date: 18/06/2025
Checked by: SO	Date: 18/06/2025
Approved by: SO	Date: 18/06/2025

AOC Archaeology Group

533800 534000 534200

313000

D-5-g

D-5-f

D-5

D-5-02

Contains OS data © Crown Copyright and database right 2025
Contains data from OS Zoomstack

Ordnance Survey data: Crown Copyright. License no: 0100031673

Figure 6.114

- Anomaly (Probable Archaeology Strong)
- Anomaly (Possible Archaeology Weak)
- Anomaly (Probable Archaeology Weak)
- Anomaly (Historic Feature)
- Spread (Historic Feature)
- Anomaly (Unclear Origin)
- Anomaly (Geology/Natural)
- Spread (Geology/Natural)
- Anomaly (Probable Archaeology Strong)
- Anomaly (Possible Archaeology Weak)
- Anomaly (Probable Archaeology Weak)
- Linear Trend (Historic Feature)
- Linear Trend (Agricultural, Ploughing)
- Linear Trend (Drainage)

N

0 30m

Scale: 1:1,250 @ A3

Drawing Number: 05/40648/GEO/6.114	
Created by: AC	Date: 18/06/2025
Checked by: SO	Date: 18/06/2025
Approved by: SO	Date: 18/06/2025

AOC Archaeology Group

533600 533800 534000

312800

312600

Langaly Gate Rd

D-5

D-5-02

D-5-02-a

D-5-02-a

D-5-02-a

D-5-02-a

D-5-02-a

D-5-02-a

Gedney Hill Golf Cl

Contains OS data © Crown Copyright and database right 2025
Contains data from OS Zoomstack

Ordnance Survey data: Crown Copyright. License: 0100031673

Figure 6.115

- Unsuitable
- Anomaly (Possible Archaeology Strong)
- Anomaly (Possible Archaeology Weak)
- Anomaly (Unclear Origin)
- Anomaly (Geology/Natural)
- Spread (Geology/Natural)
- Anomaly (Ferrous/Iron Spike)
- Anomaly (Possible Archaeology Strong)
- Anomaly (Possible Archaeology Weak)
- Linear Trend (Historic Feature)
- Linear Trend (Agricultural, Ploughing)

N

0 30m

Scale: 1:1,250 @ A3

Drawing Number: 05/40648/GEO/6.115	
Created by: AC	Date: 18/06/2025
Checked by: SO	Date: 18/06/2025
Approved by: SO	Date: 18/06/2025

AOC Archaeology Group

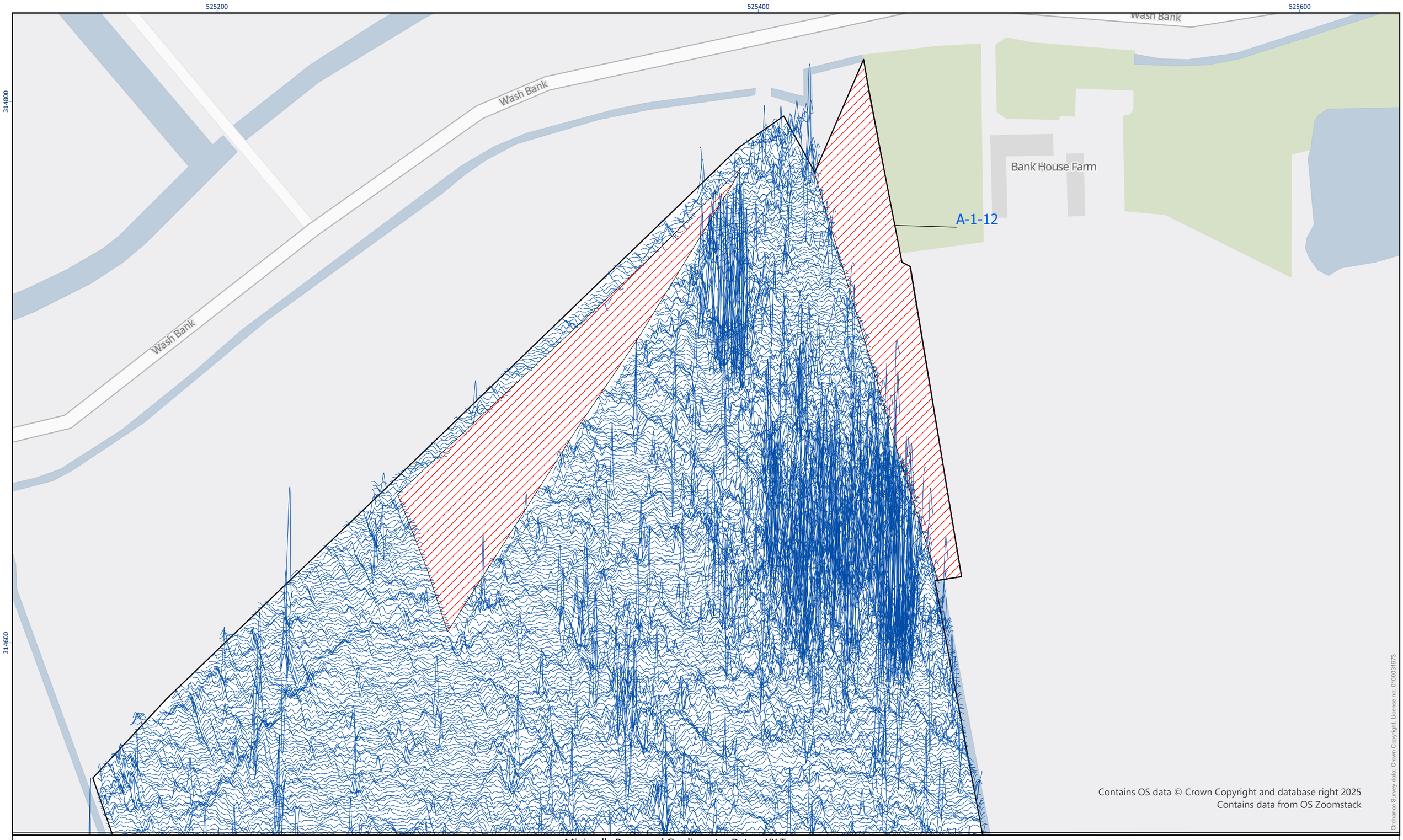

Minimally Processed Gradiometer Data – XY Trace

Figure 7.1

50 nT

-50 nT

N

0 30m

Scale: 1:1,250 @ A3

Drawing Number: 05/40648/GEO/7.1	
Created by: AC	Date: 18/06/2025
Checked by: SO	Date: 18/06/2025
Approved by: SO	Date: 18/06/2025

AOC Archaeology Group

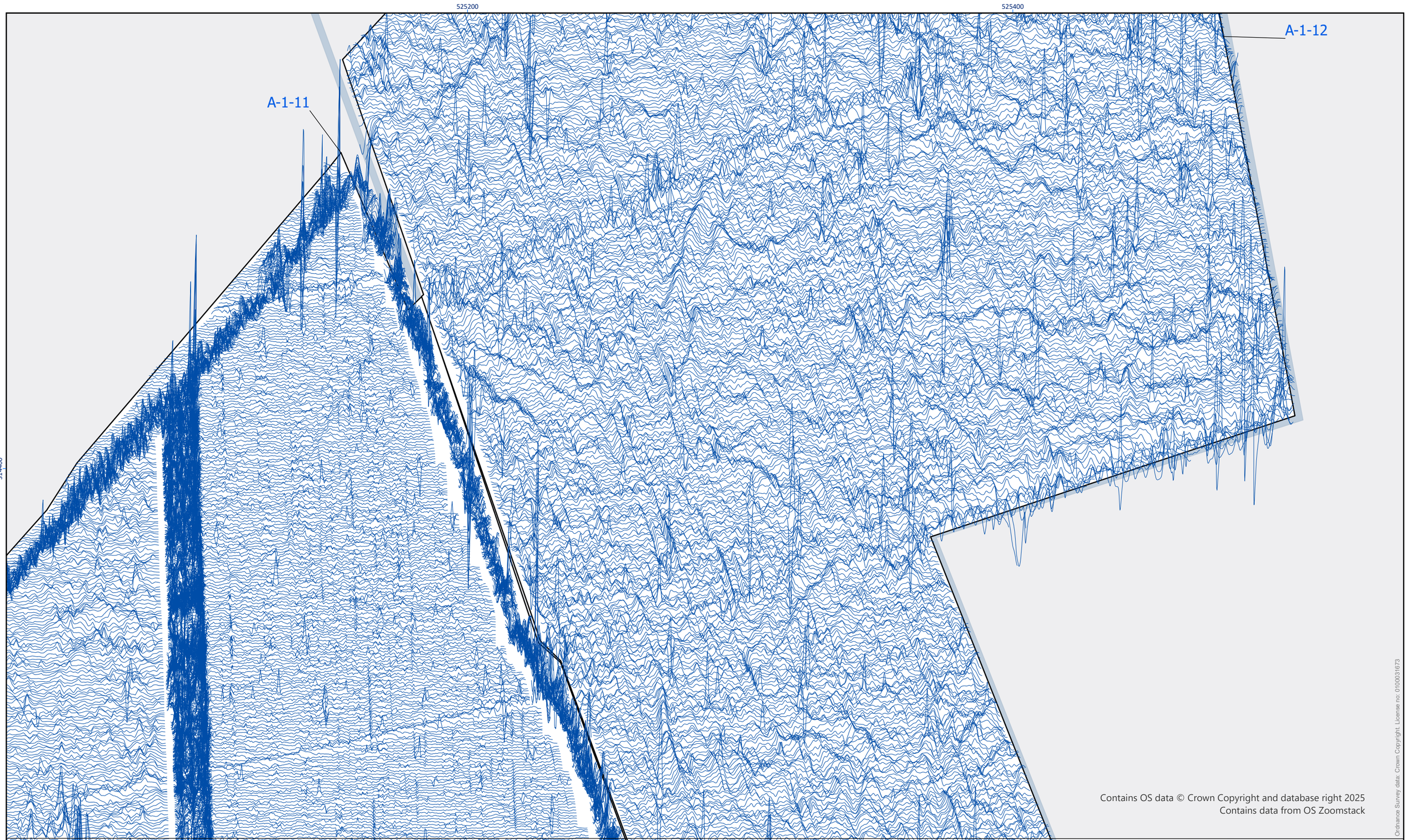

Minimally Processed Gradiometer Data – XY Trace

Figure 7.2

50 nT

-50 nT

N

0 30m

Scale: 1:1,250 @ A3

Drawing Number: 05/40648/GEO/7.2	
Created by: AC	Date: 18/06/2025
Checked by: SO	Date: 18/06/2025
Approved by: SO	Date: 18/06/2025

AOC Archaeology Group

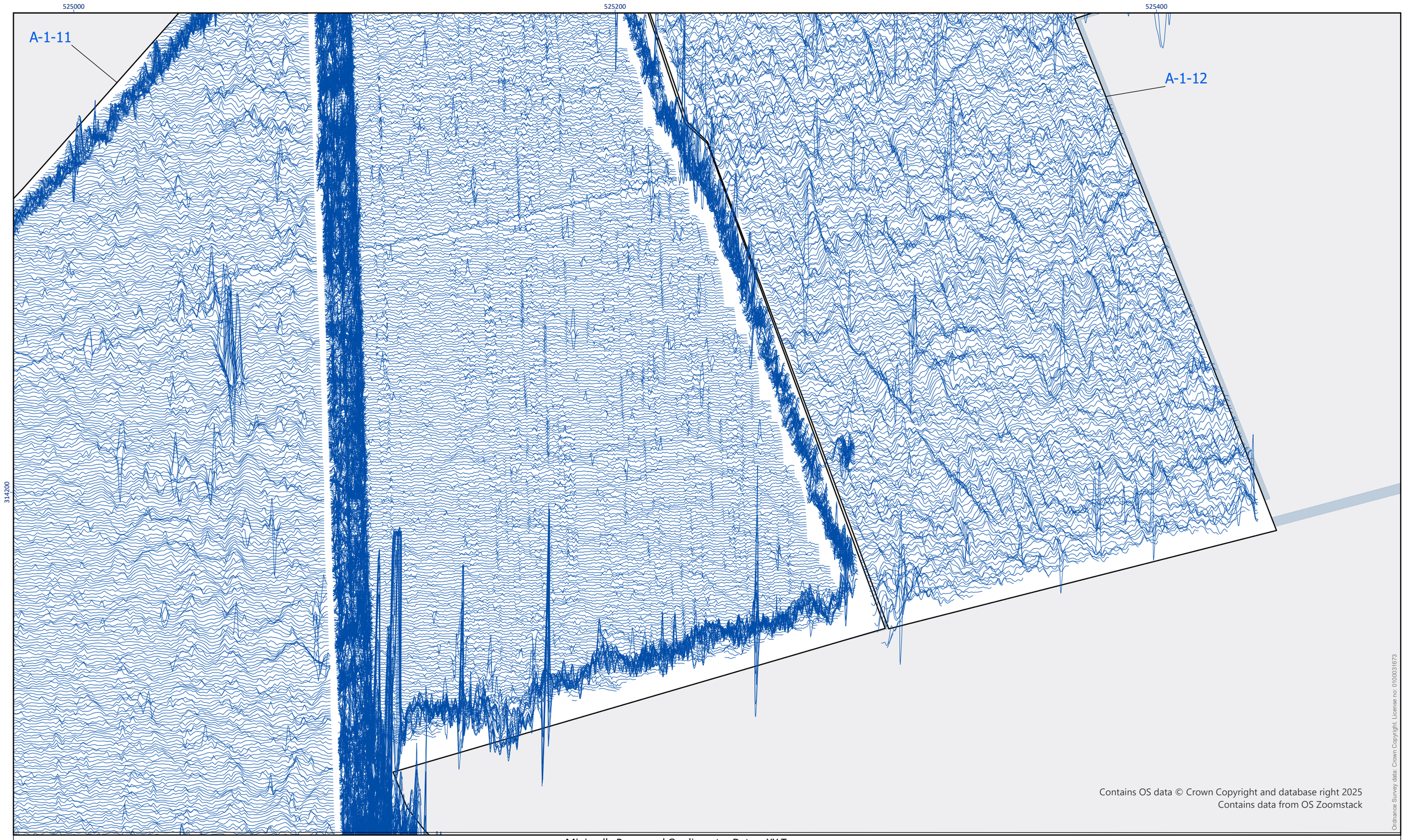

Minimally Processed Gradiometer Data – XY Trace

Figure 7.3

50 nT

-50 nT

N

0 30m

Scale: 1:1,250 @ A3

Drawing Number: 05/40648/GEO/7.3	
Created by: AC	Date: 18/06/2025
Checked by: SO	Date: 18/06/2025
Approved by: SO	Date: 18/06/2025

AOC Archaeology Group